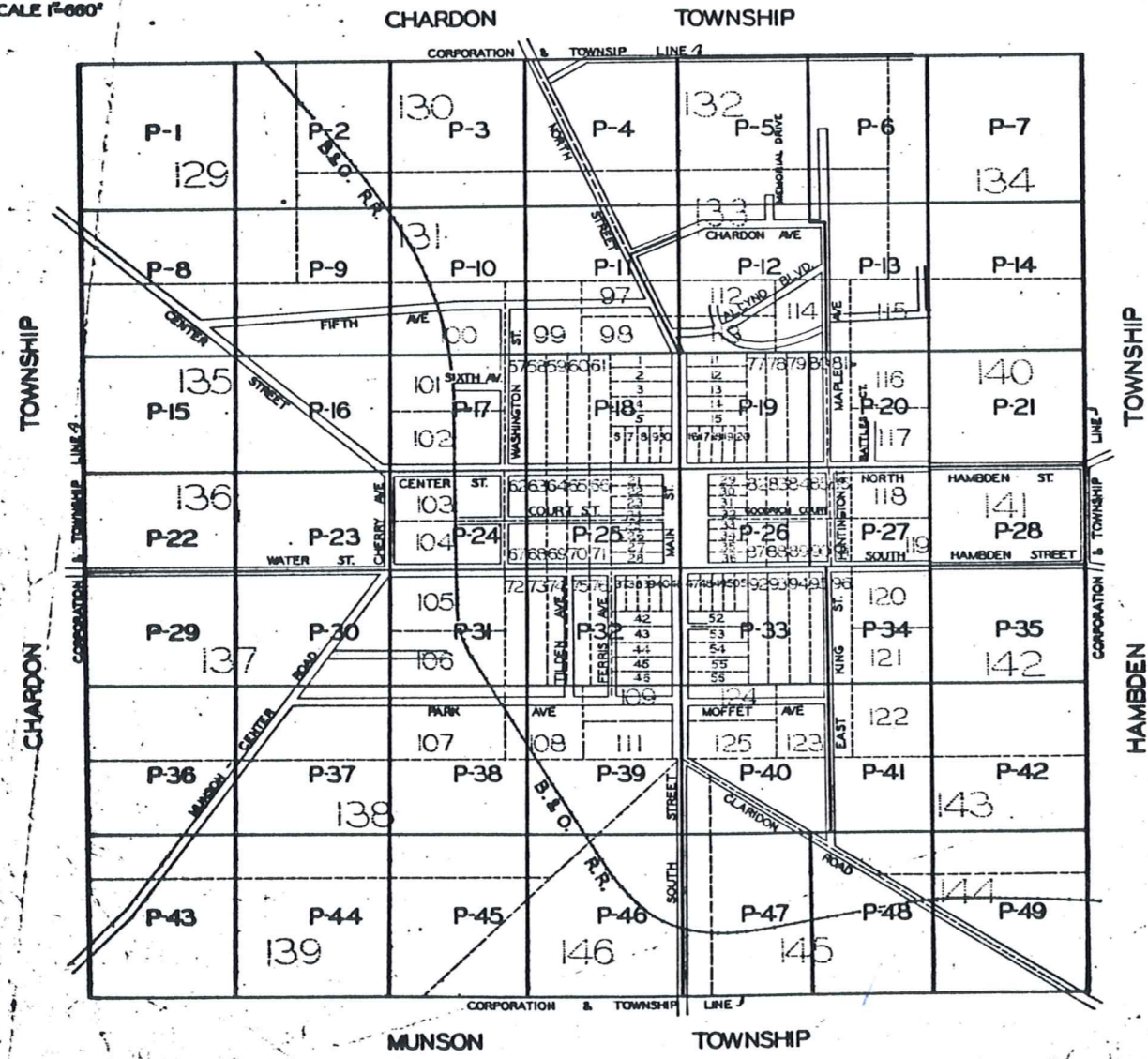


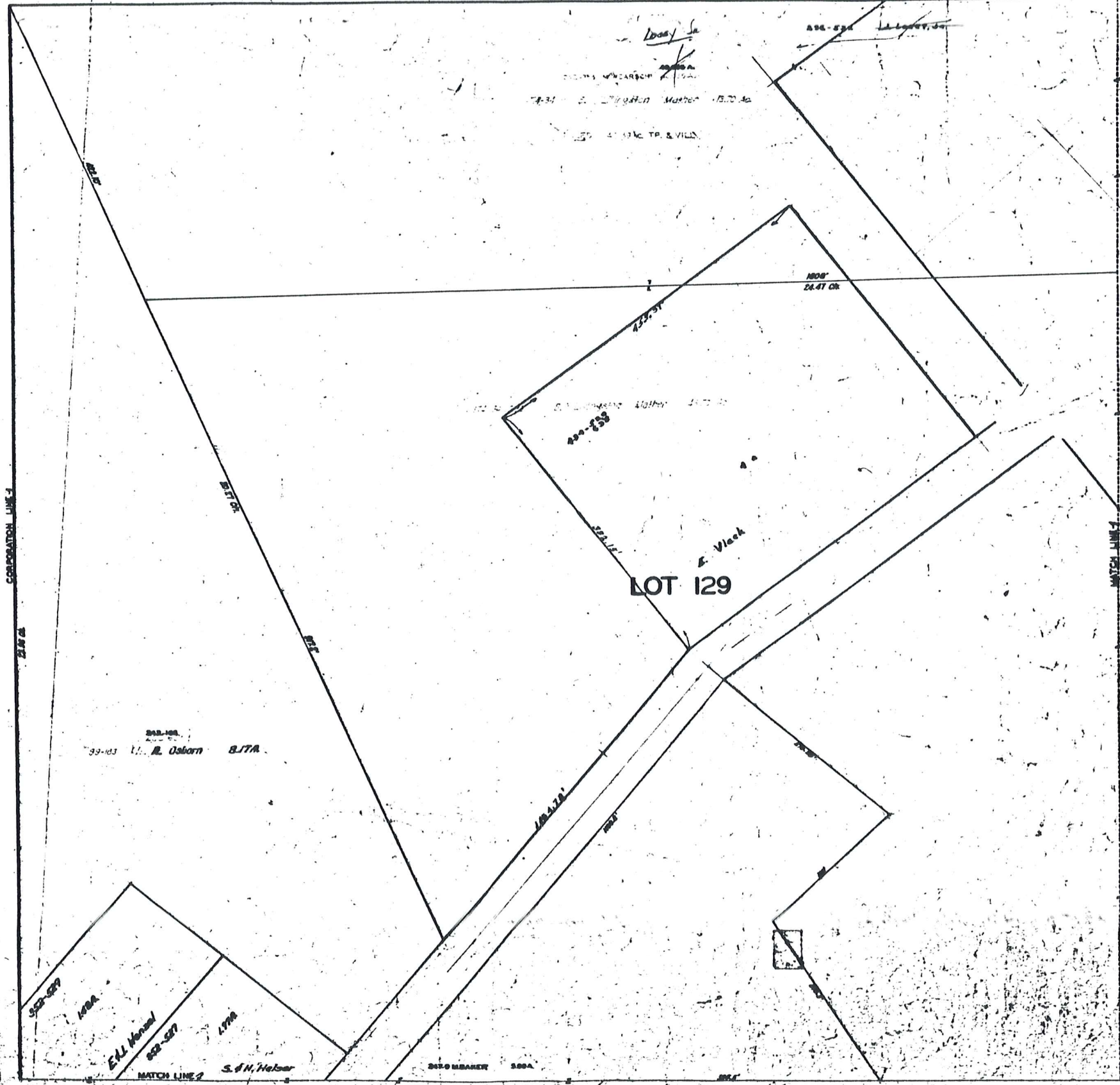
# INDEX MAP OF CHARDON VILL.



CHARDON VILLAGE

CORPORATION LINE 1

PAGE I



LOT 129



SCALE 1"=66'

SEE PAGE TWO

APPR. 12/27  
JAN. 15, 1909

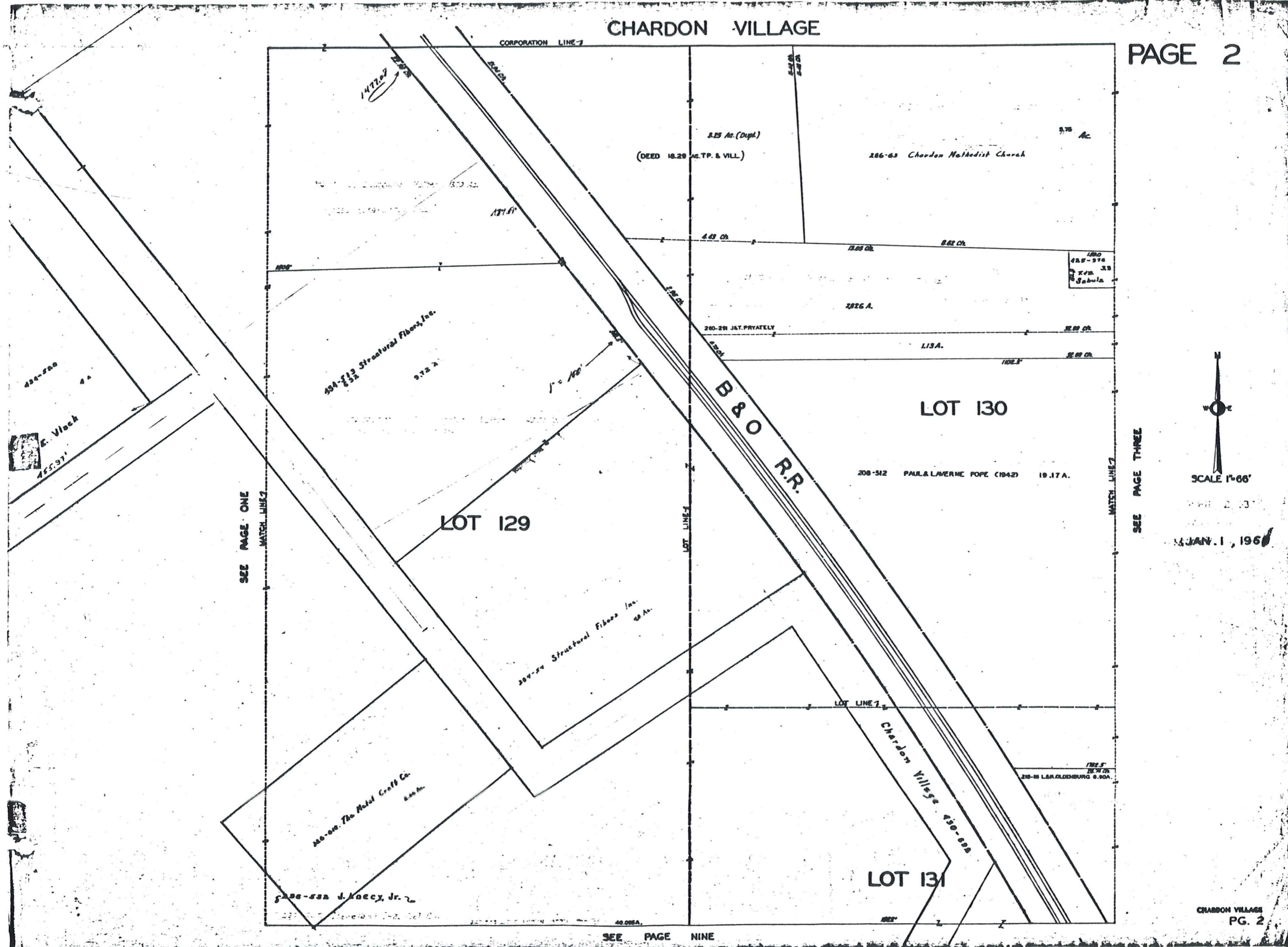
39-03 U. R. Osborn 8/7A

E. H. Mansel  
S. & H. Huber

SEE PAGE EIGHT

CHARDON VILLAGE  
PG. I

CHARDON VILLAGE



SEE PAGE ONE

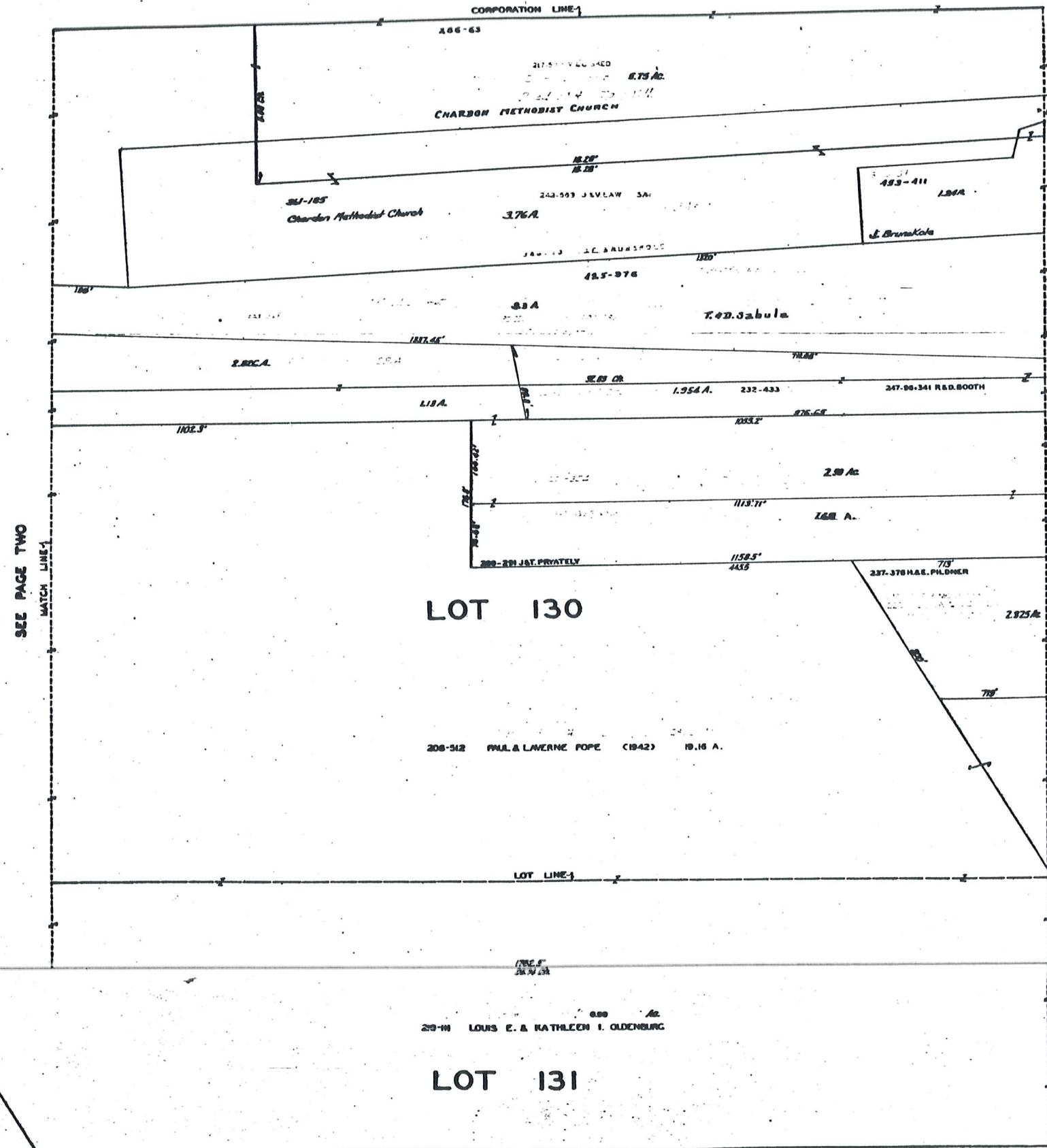
SEE PAGE THREE

SEE PAGE NINE

CHARDON VILLAGE PG. 2

CHARDON VILLAGE

PAGE 3



SEE PAGE TWO

SEE PAGE FOUR



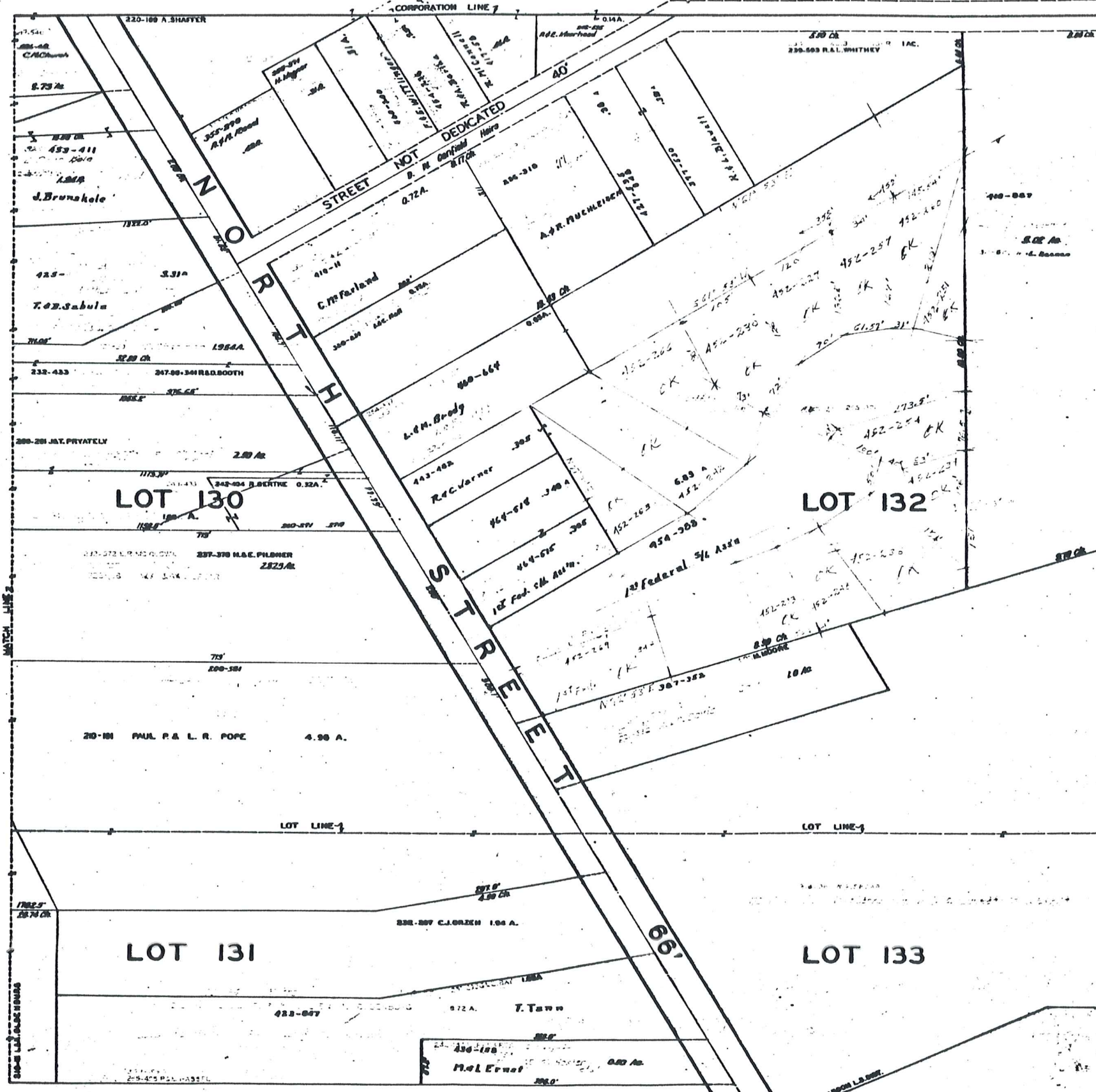
SCALE 1" = 66'

JAN. 1, 1966

SEE PAGE TEN

CHARDON VILLAGE  
PG. 3

CHARDON VILLAGE



SEE PAGE THREE

SEE PAGE FIVE



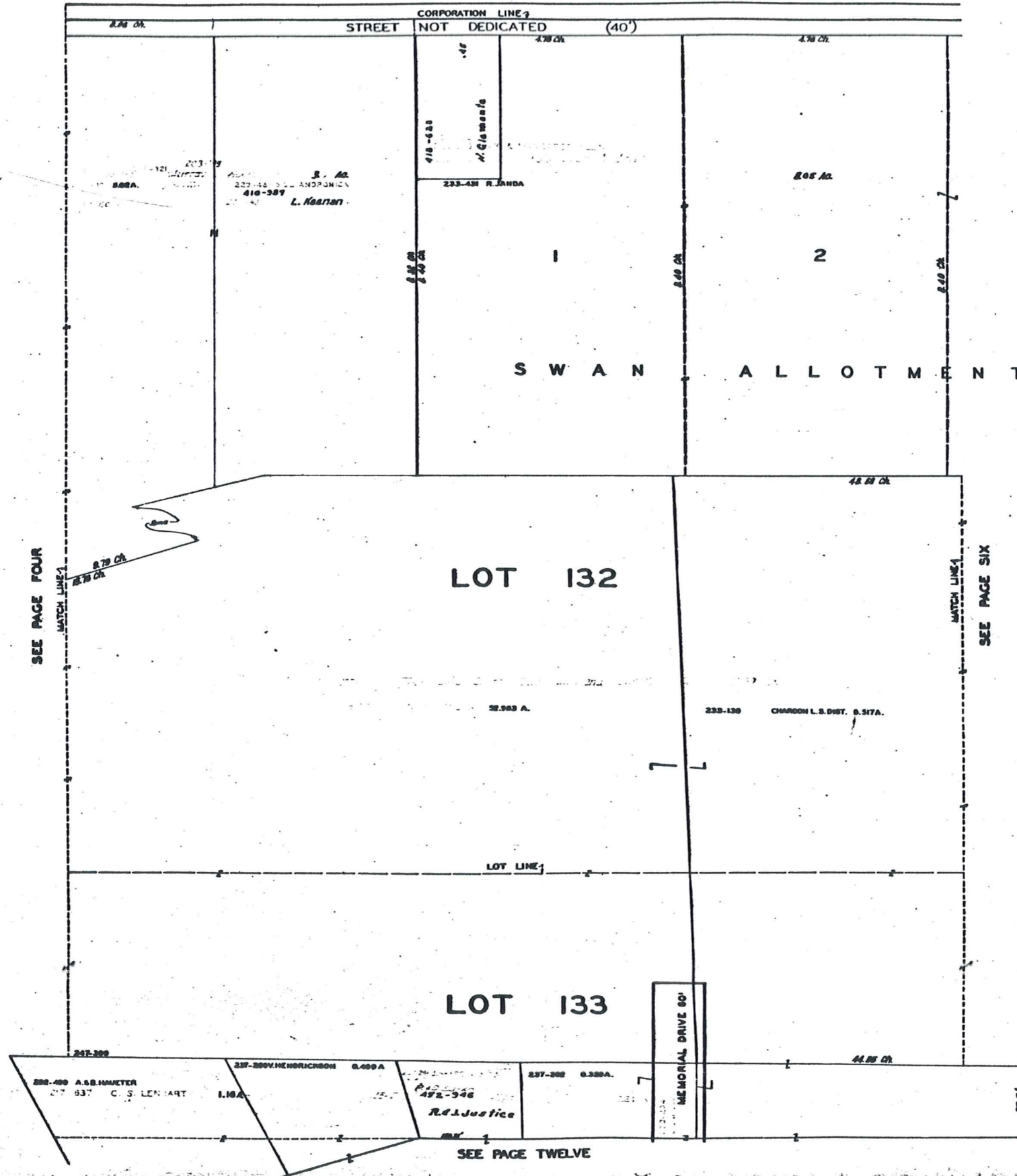
SCALE 1"=66'

JAN. 1, 1906

SEE PAGE ELEVEN

CHARDON VILLAGE PG. 4

CHARDON VILLAGE

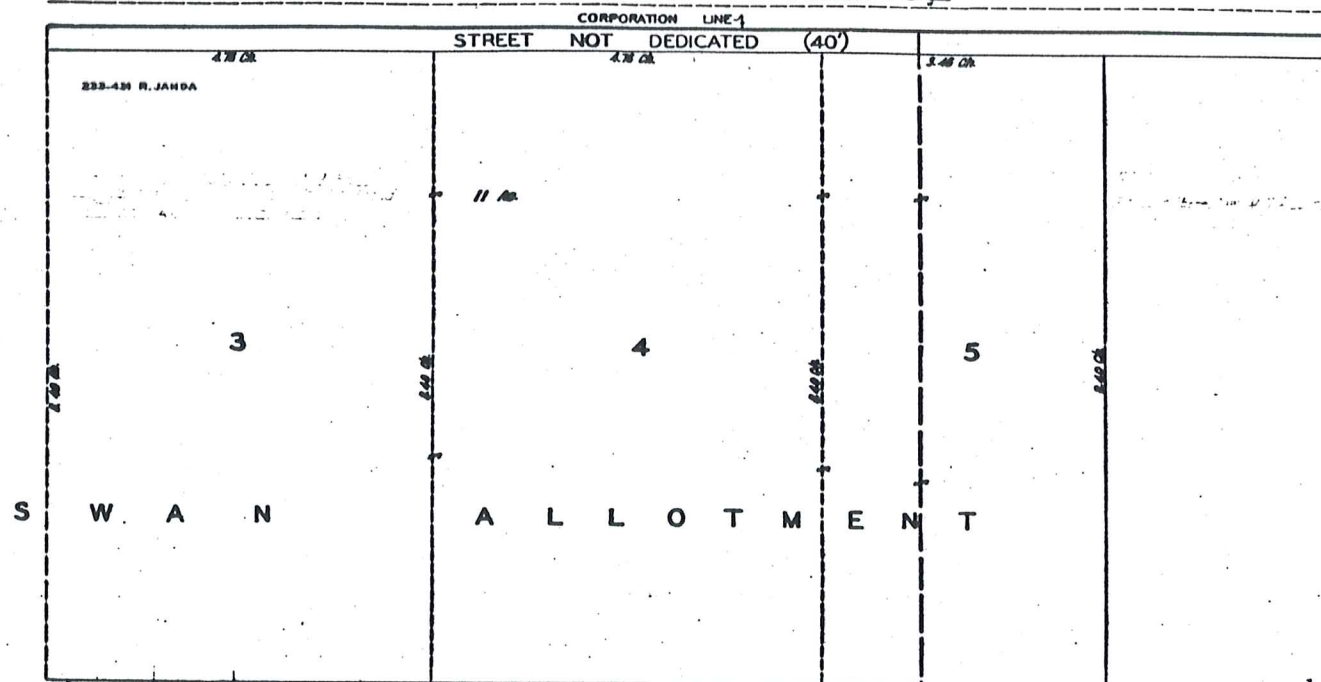


SCALE 1" = 66'

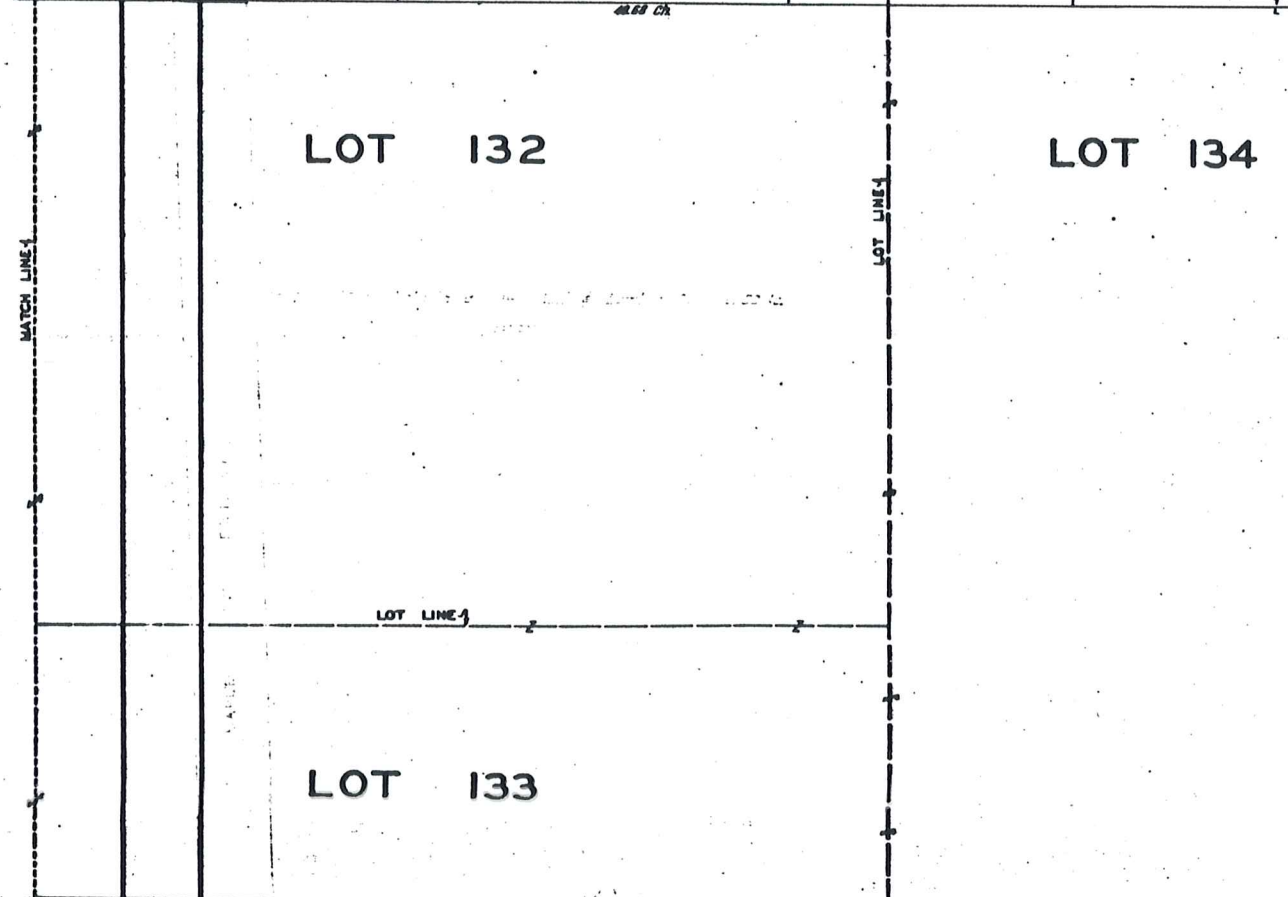
JAN. 1, 1960

# CHARDON VILLAGE

PAGE 6



SEE PAGE FIVE



SEE PAGE SEVEN



SCALE 1" = 66'

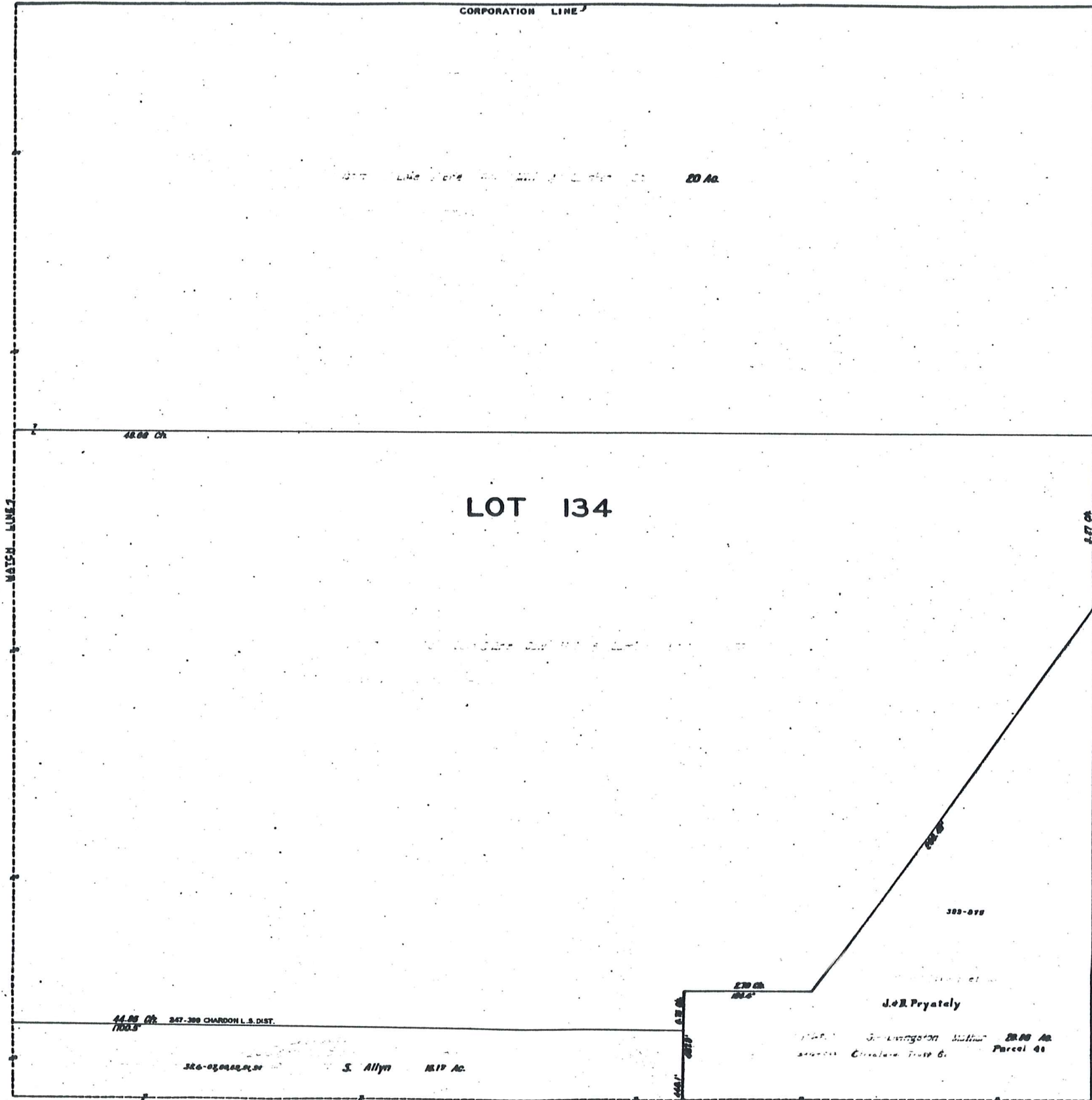
JAN 1, 1966

100-210 JON. Baker 100-200 M.A. Jones	100-200 R. R. Cahill 444-702 SEE PAGE THIRTEEN	100-200 R. R. Pines	100-200	100-200	100-200	100-200	100-200
--	---	------------------------	---------	---------	---------	---------	---------

CHARDON VILLAGE

PAGE 7

SEE PAGE SIX



LOT 134



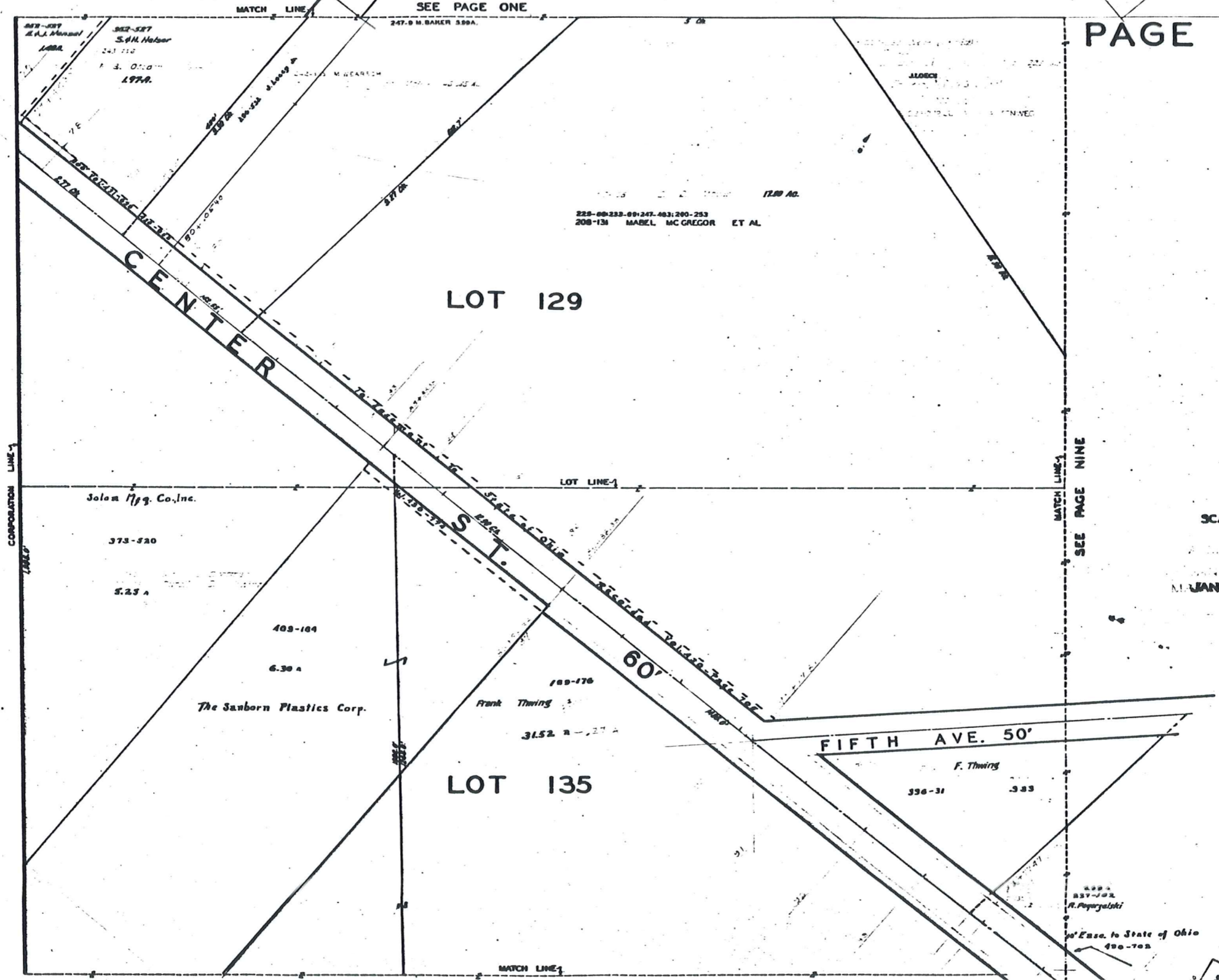
SCALE 1"=60'

JAN. 1, 1966

SEE PAGE FOURTEEN

CHARDON VILLAGE PG. 7

CHARDON VILLAGE



SEE PAGE ONE

LOT 129

LOT 135

S.M. Nelson  
241-118  
1979

12.89 AC.  
225-00-222-00-247-403-200-253  
208-131 MABEL MCGREGOR ET AL

Salam Mfg. Co., Inc.

The Sanborn Plastics Corp.

Frank Thwing

F. Thwing

R. Popryalski

Esse. to State of Ohio



SCALE 1"=66'

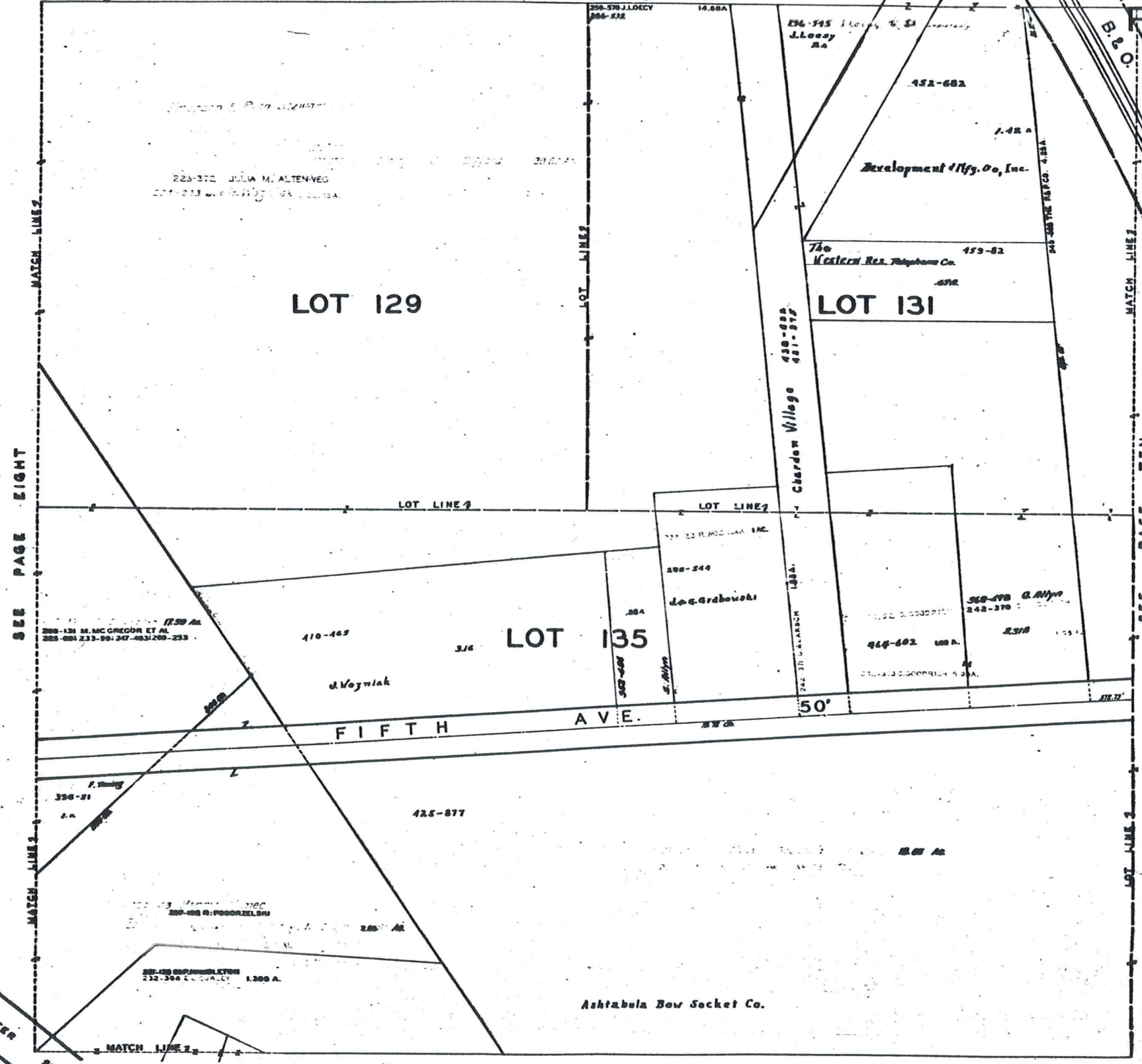
JAN. 1, 1966

SEE PAGE FIFTEEN

# CHARDON VILLAGE

SEE PAGE TWO

PAGE 9

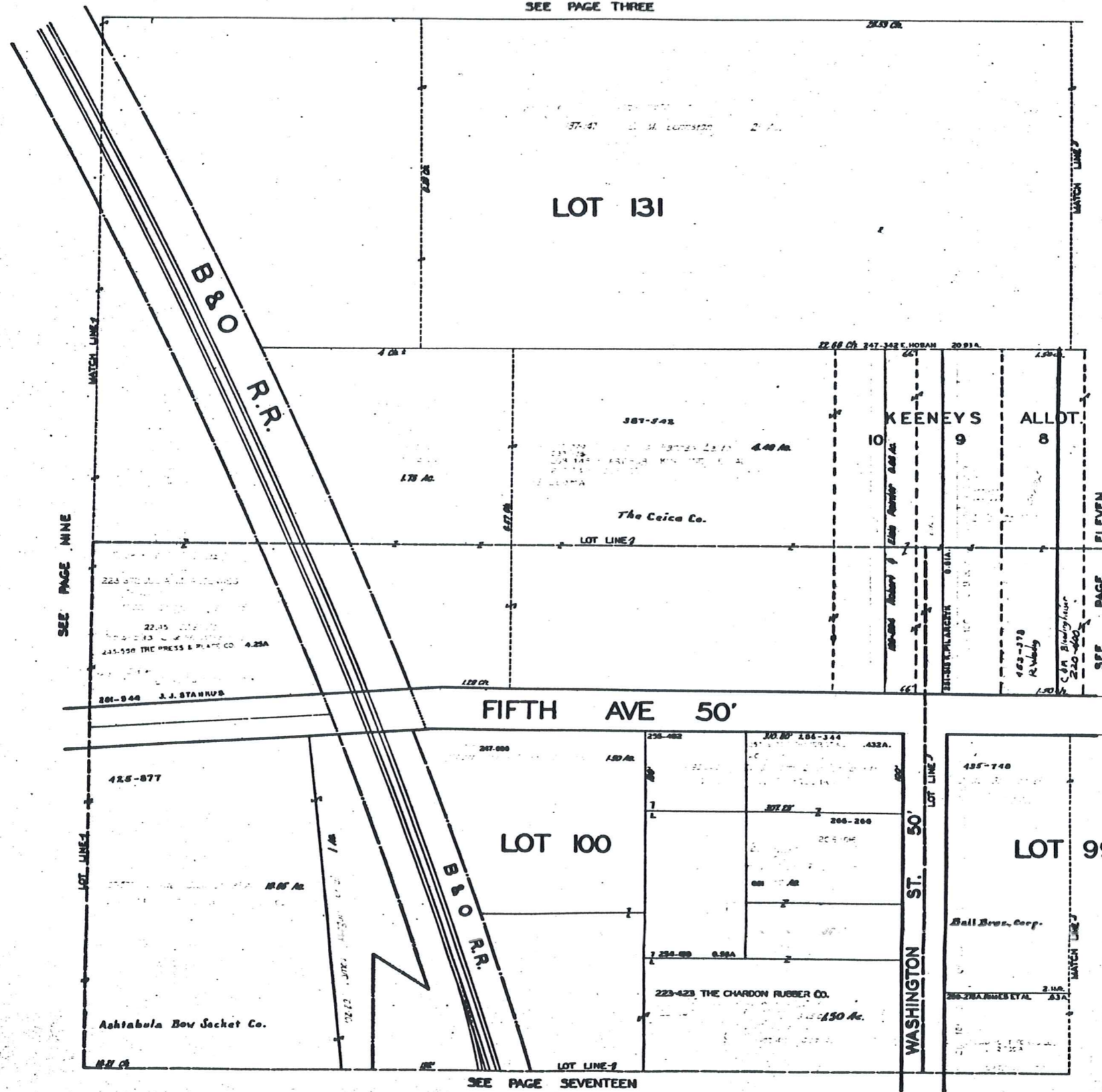


SCALE 1" = 66'

JAN. 17, 1966

CHARDON VILLAGE

SEE PAGE THREE



SEE PAGE NINE

SEE PAGE ELEVEN

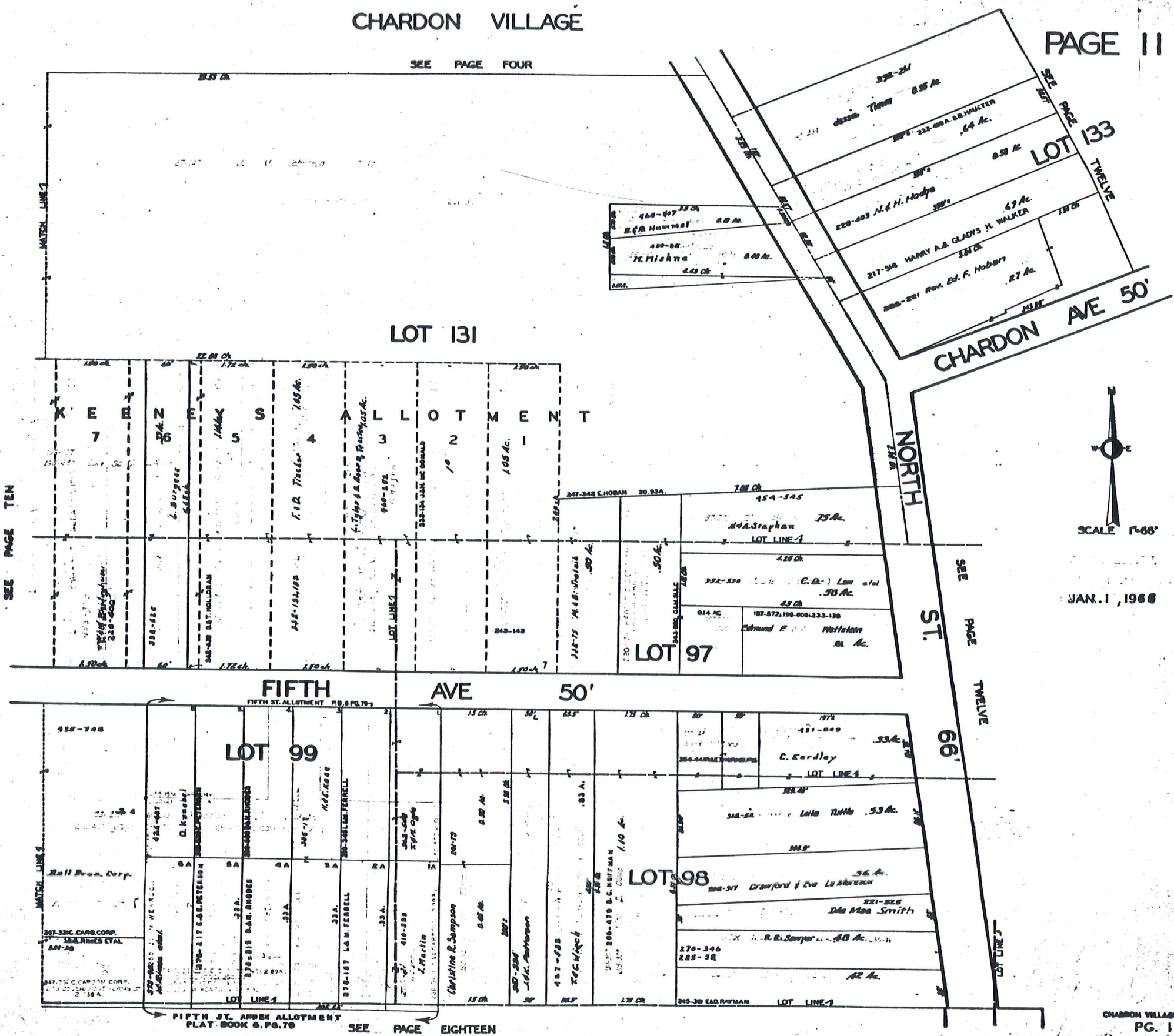
SEE PAGE SEVENTEEN



JAN. 1, 1960

CHARDON VILLAGE

SEE PAGE FOUR

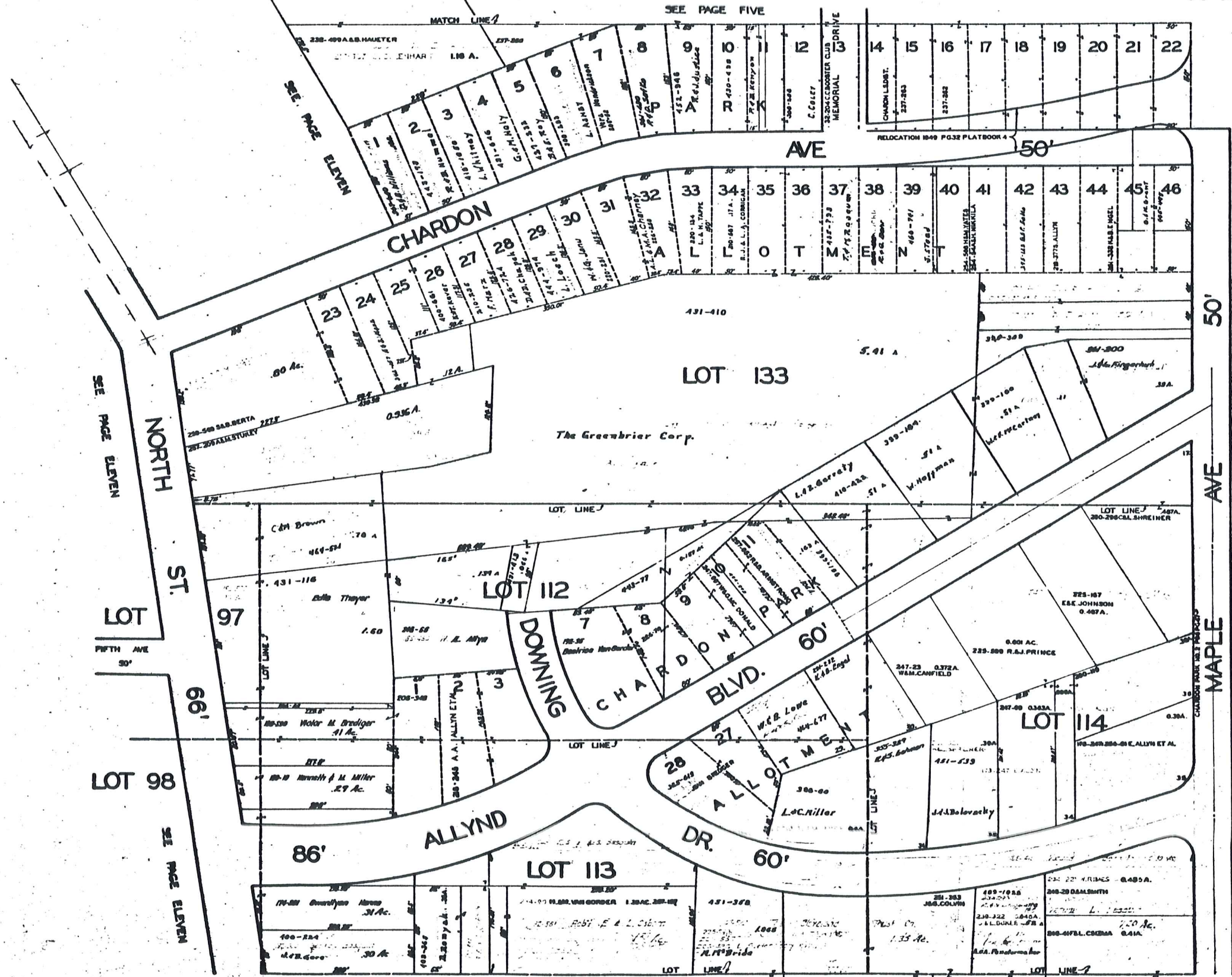


SEE PAGE TEN

SEE PAGE TWELVE

SEE PAGE EIGHTEEN

CHARDON VILLAGE



SCALE 1"=66'

JAN. 1, 1988

SEE PAGE ELEVEN

SEE PAGE ELEVEN

LOT 97

LOT 98

NORTH ST.

66'

SEE PAGE ELEVEN

SEE PAGE FIVE

CHARDON AVE

50'

CHARDON

LOT 133

The Greenbrier Corp.

DOWNING BLVD.

60'

ALLYND DR.

60'

50'

50'

MAPLE AVE

SEE PAGE NINETEEN

CHARDON VILLAGE

CHARDON AVE. 50'

LOT 133

LOT 134

LOT 114

LOT 115

DOWNING DRIVE

MAPLE AVE.

BASQUIN DR.

335-416  
J.R. Baker  
444-708  
425-835  
P. Evans

SEE PAGE SIX

424-293  
R. V. Carroll  
431-423  
424-293  
R. V. Carroll  
421-423  
T. H. Felt  
425-654  
J. L. Hall

Chardon Park No. 4 Vol. 8-Pg. 60

444-528  
R. A. Berke  
K. J. Bann  
410-816  
R. E. Van Vliet

918-899  
C. E. Strother  
430-672  
K. C. Hennig

399-682  
391-450  
381-183  
J. D. Crane  
R. L. Haveler  
J. E. Marx  
B. H. Boyko

425-735  
V. W. Intosh  
444-343  
N. Burgess  
285-321  
NAVIGATOR  
C. Young

454-798  
Wes. Strickla  
278-403  
M. B. Stonecipher

CHARDON PARK NO. 3 PLATBOOK 8 PG 107

418-890  
417-79  
417-79  
J. H. Hanley  
278-243  
W. R. Thresher  
418-890  
C. Andreas

278-243  
W. R. Thresher  
418-890  
C. Andreas



SCALE 1"=66'

JAN. 11, 1968

SEE PAGE TWENTY

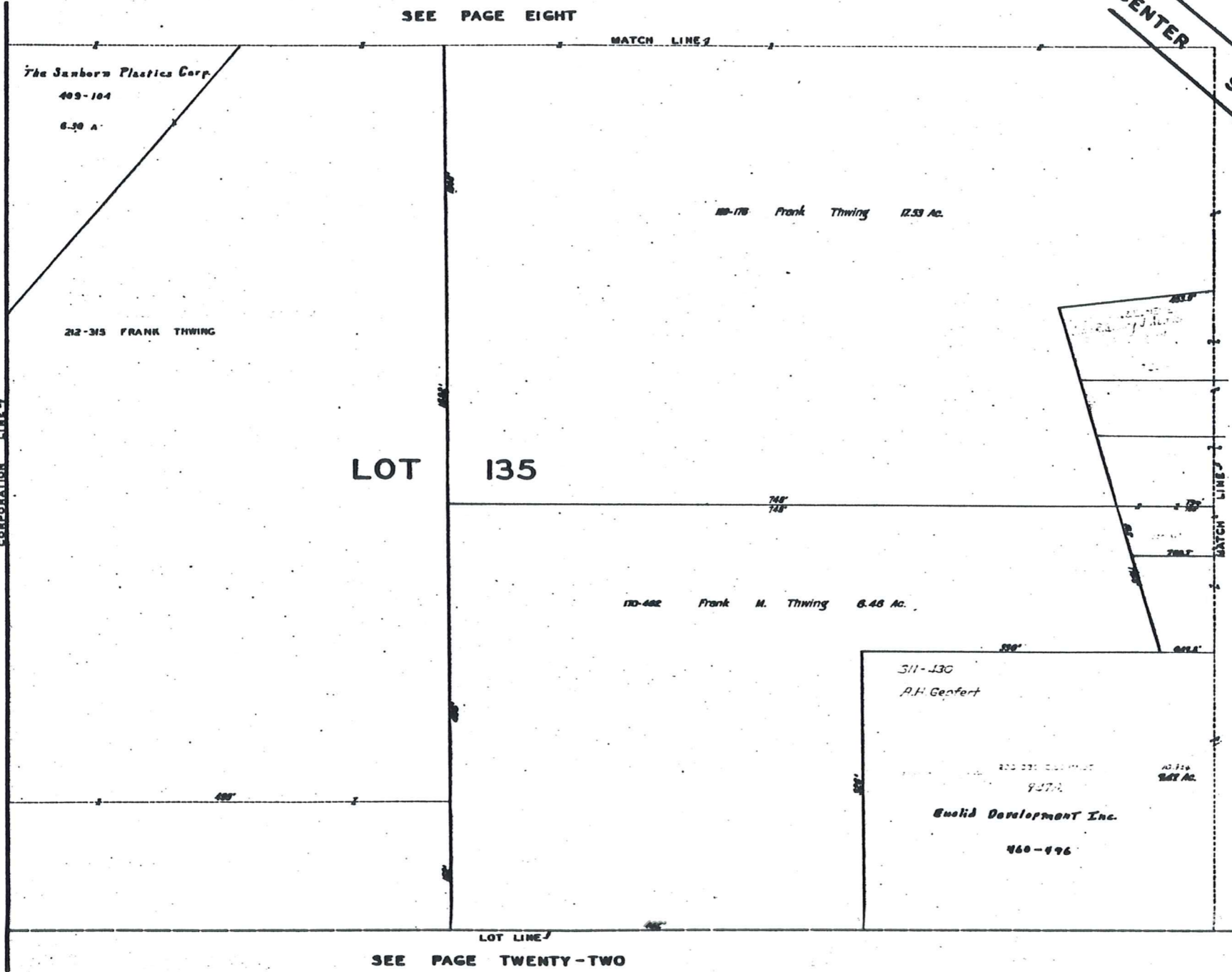
CHARDON VILLAGE PG. 13



CHARDON VILLAGE


SEE PAGE EIGHT

CENTER ST. 60'



LOT 135

SEE PAGE SIXTEEN



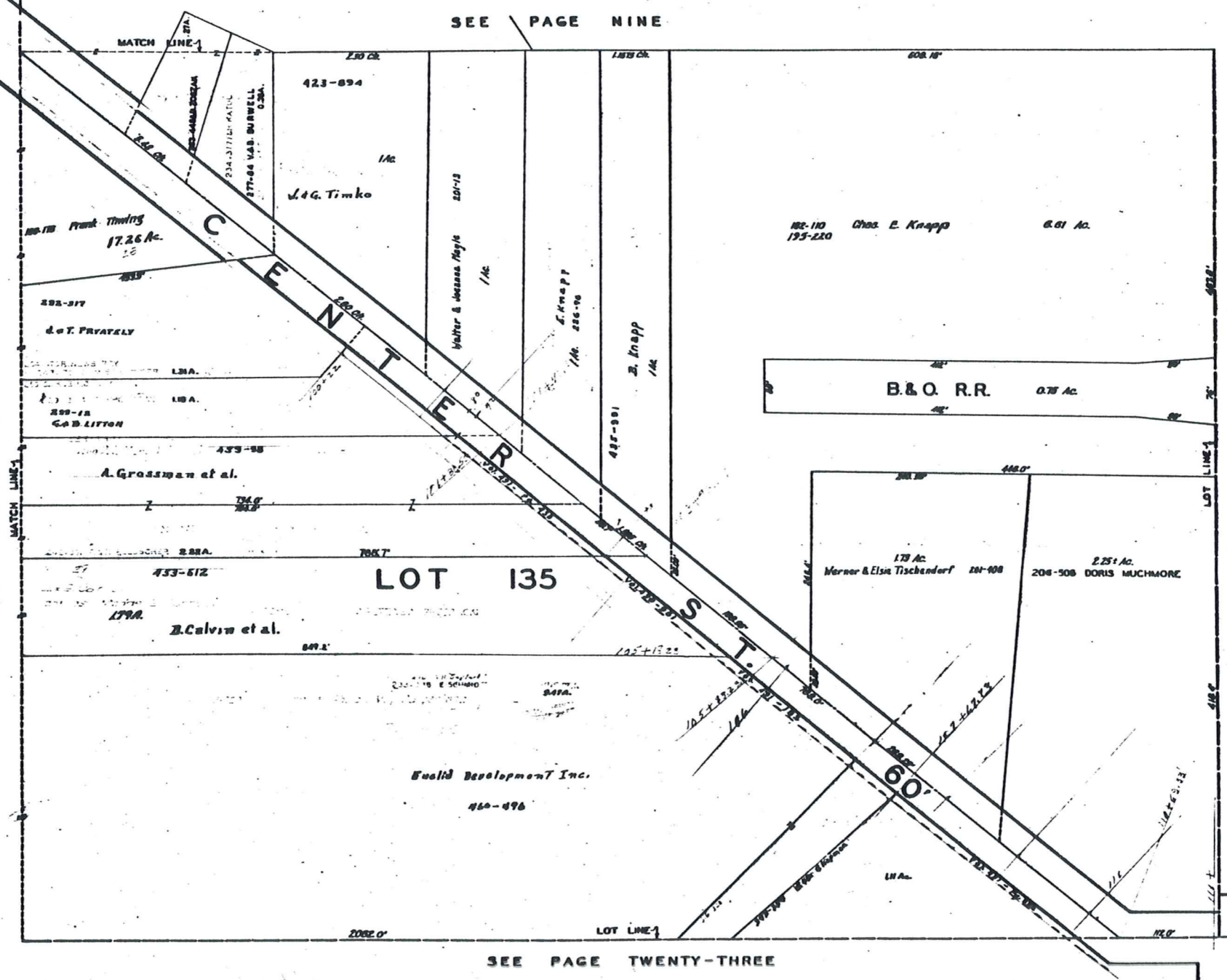
JAN. 1, 1966

SEE PAGE TWENTY-TWO

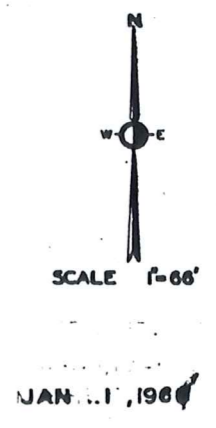
SEE PAGE NINE

SEE PAGE FIFTEEN

SEE PAGE SEVENTEEN



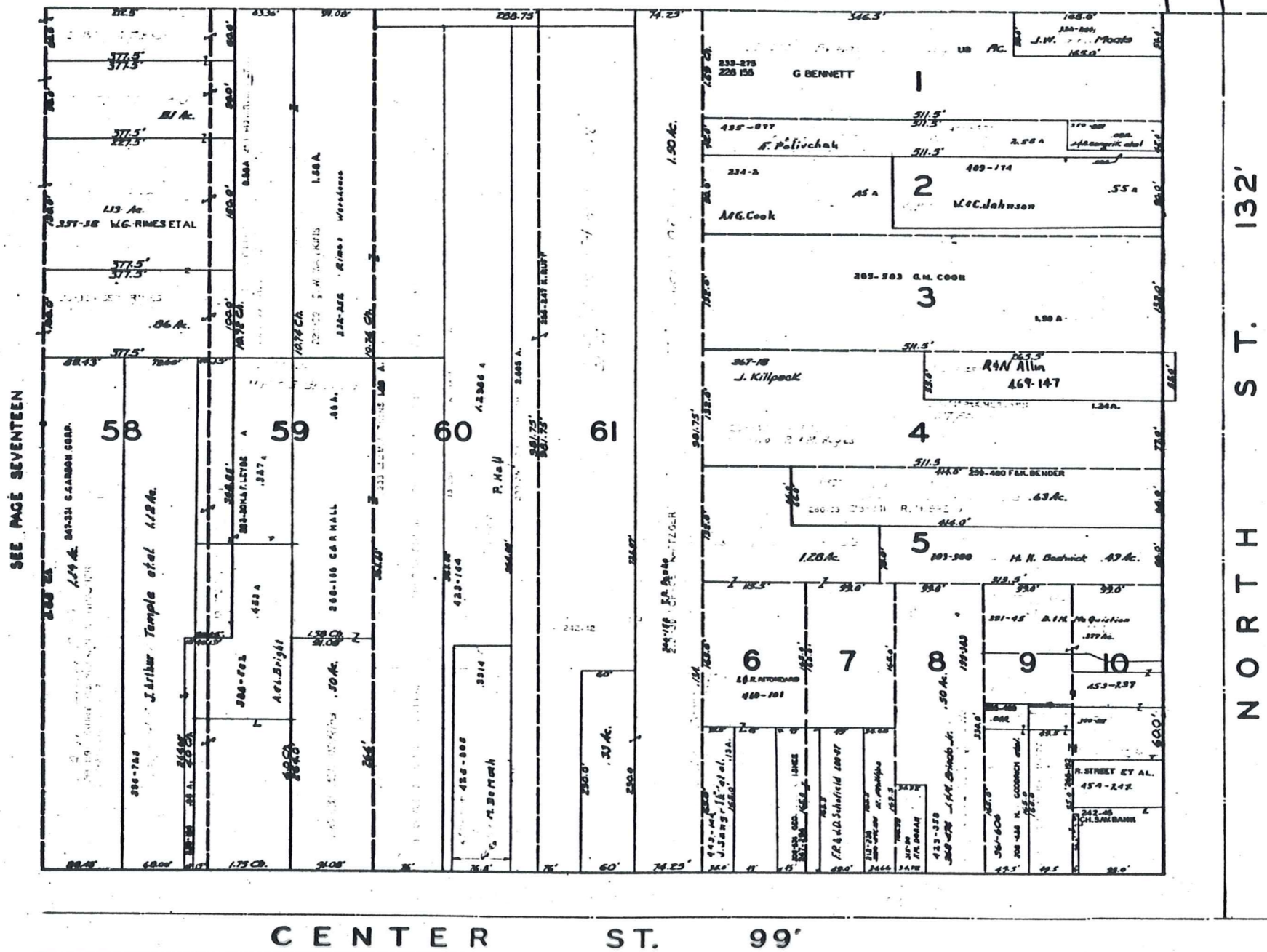
SEE PAGE TWENTY-THREE





CHARDON VILLAGE

SEE PAGE ELEVEN



SEE PAGE SEVENTEEN

SEE PAGE NINETEEN



SCALE 1" = 66'

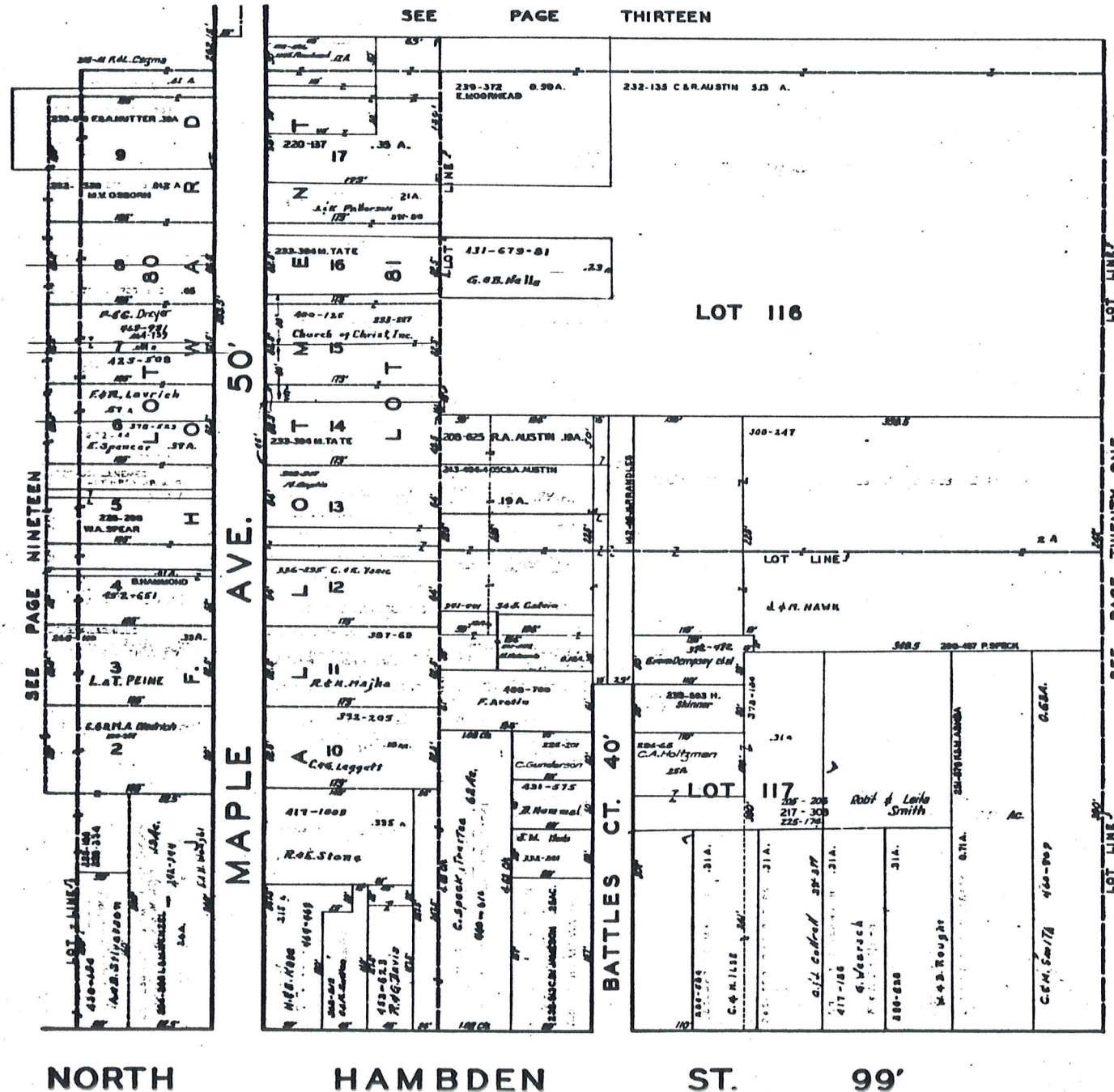
JAN. 1, 1966

CENTER ST. 99'

SEE PAGE TWENTY-FIVE



CHARDON VILLAGE



SEE PAGE NINETEEN

MAPLE AVE. 50'

BATTLES CT. 40'

SEE PAGE TWENTY ONE

NORTH HAMB DEN ST. 99'

SEE PAGE TWENTY SEVEN

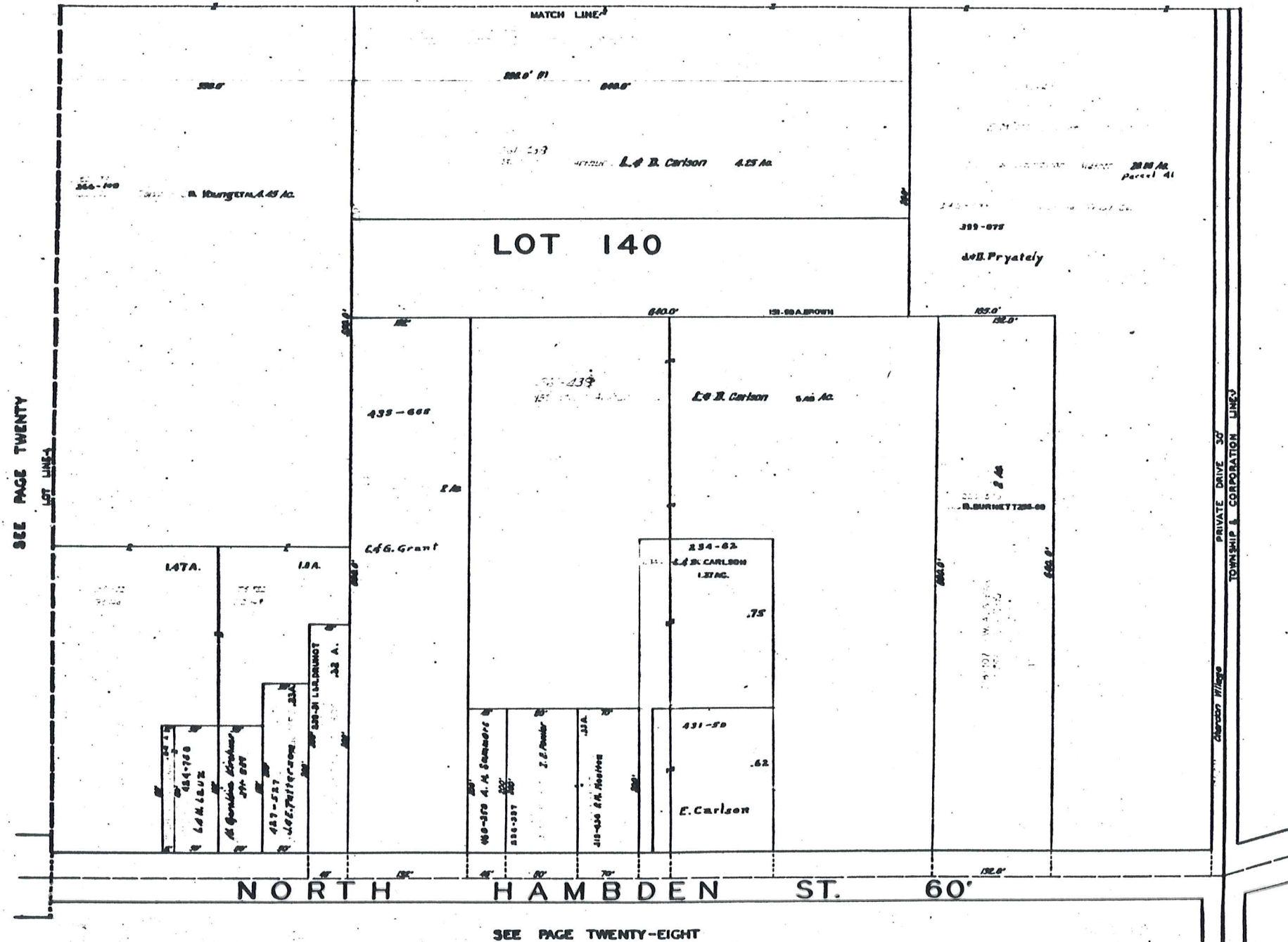


SCALE 1"=66'

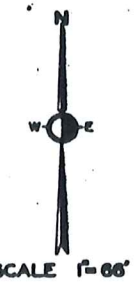
JAN. 1, 1966

CHARDON VILLAGE

SEE PAGE FOURTEEN



SEE PAGE TWENTY

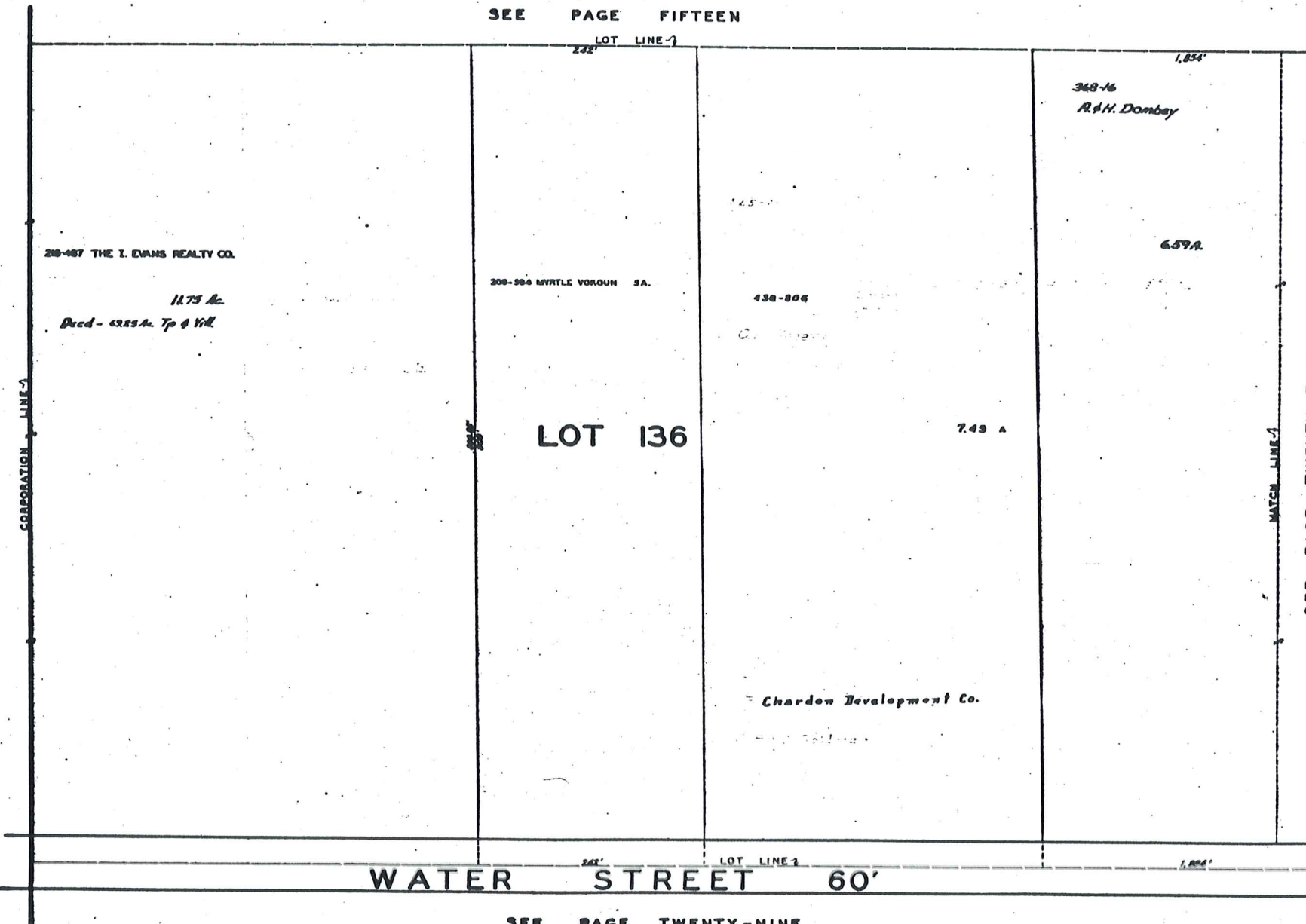


JAN. 1, 1966

SEE PAGE TWENTY-EIGHT

CHARDON VILLAGE

SEE PAGE FIFTEEN



SEE PAGE TWENTY-NINE

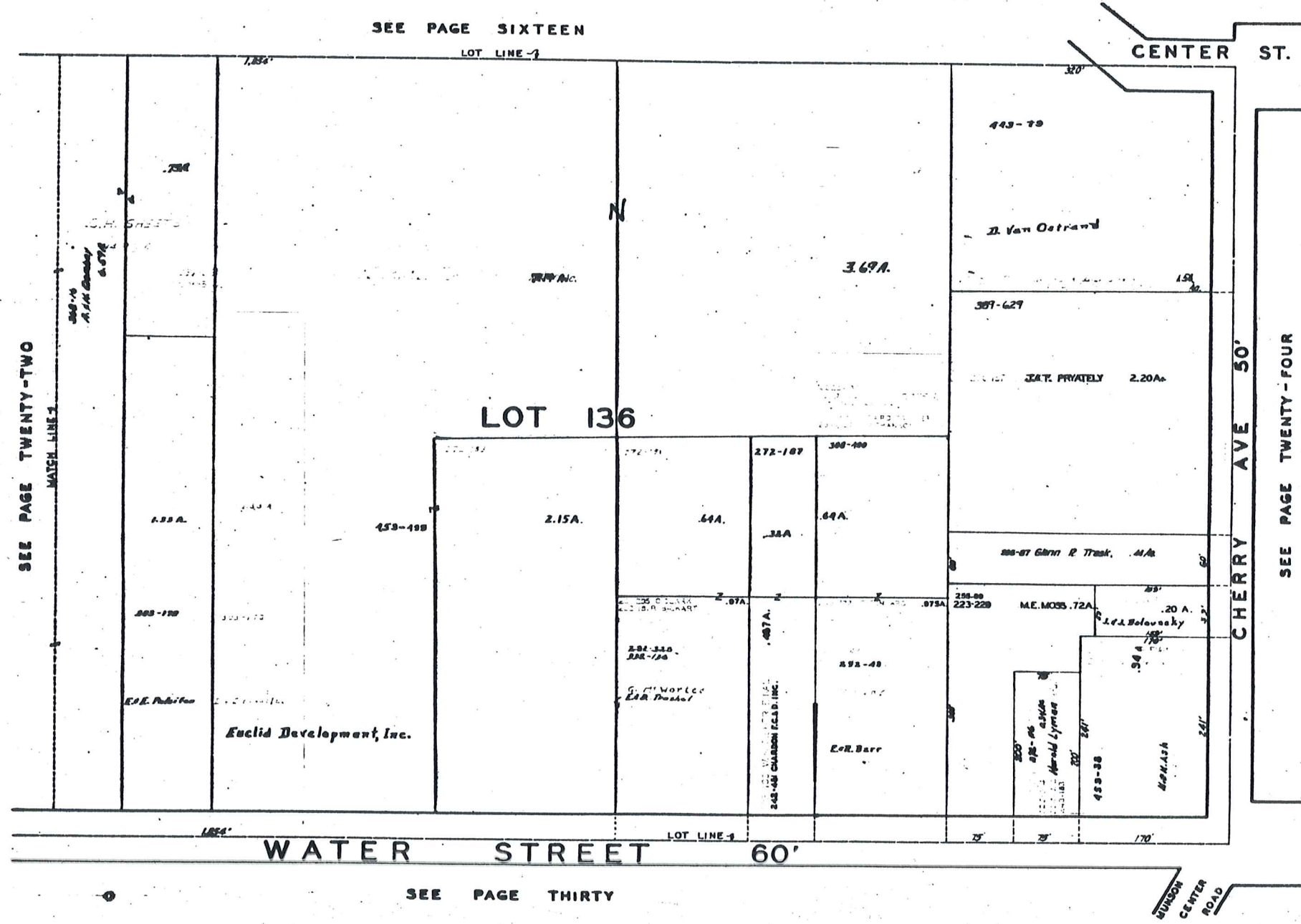


SCALE 1"=66'

JAN. 1, 1960

SEE PAGE TWENTY-THREE

SEE PAGE SIXTEEN

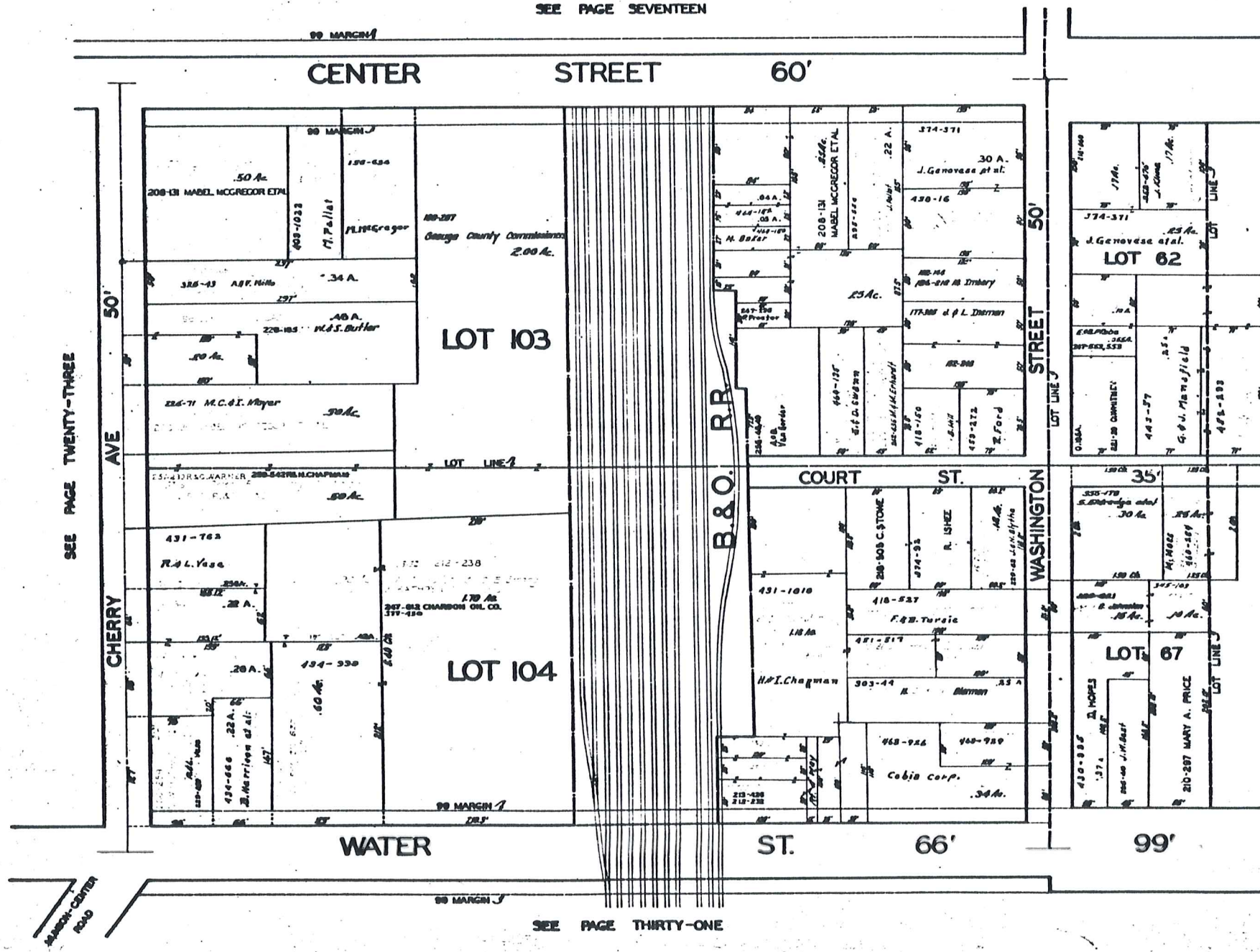


JAN. 1, 1968

WATER STREET 60'

SEE PAGE THIRTY

SEE PAGE SEVENTEEN



JAN. 1, 1968



SEE PAGE NINETEEN

NORTH HAMBDEN STREET 99'

NORTH ST.

EAST PARK ST. (NOT DEDICATED)

PARK

GOODRICH COURT 40'

SOUTH HAMBDEN STREET 99'

SEE PAGE THIRTY-THREE

SOUTH ST.

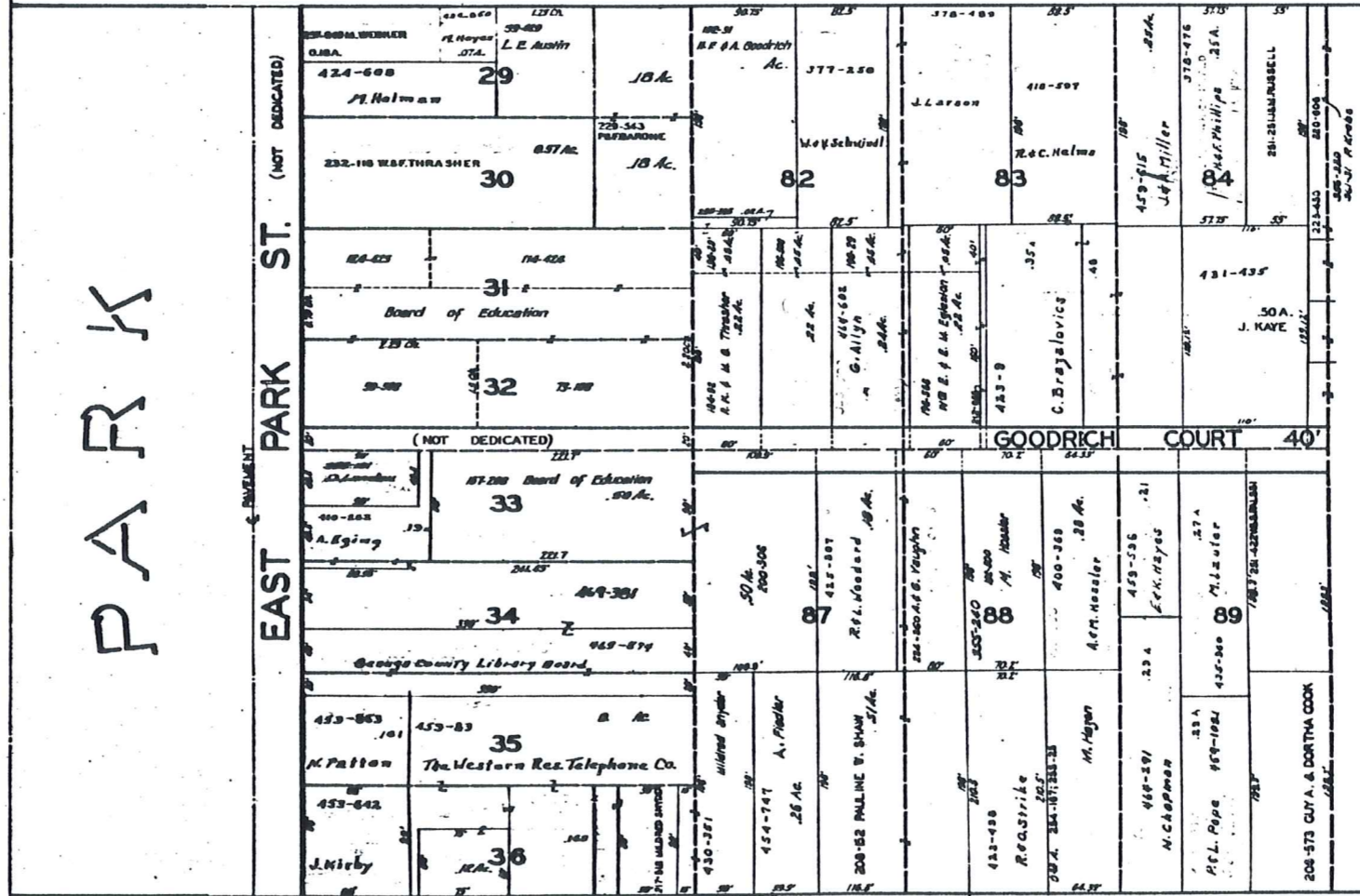
SEE PAGE TWENTY-FIVE

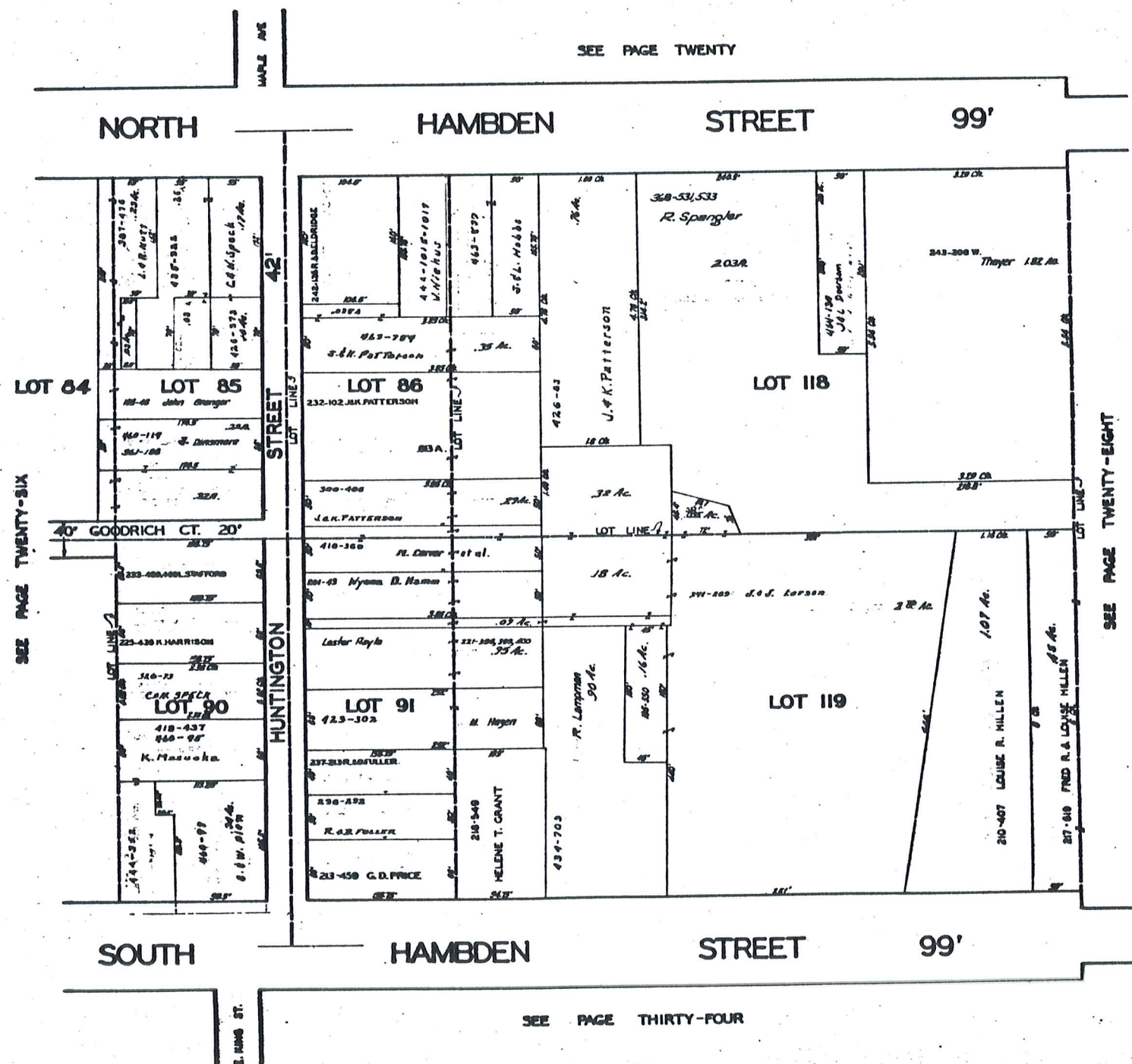
SEE PAGE TWENTY-SEVEN



SCALE 1"=60'

JAN. 1, 1968





SEE PAGE TWENTY

NORTH HAMB DEN STREET 99'

SOUTH HAMB DEN STREET 99'

SEE PAGE TWENTY-SIX

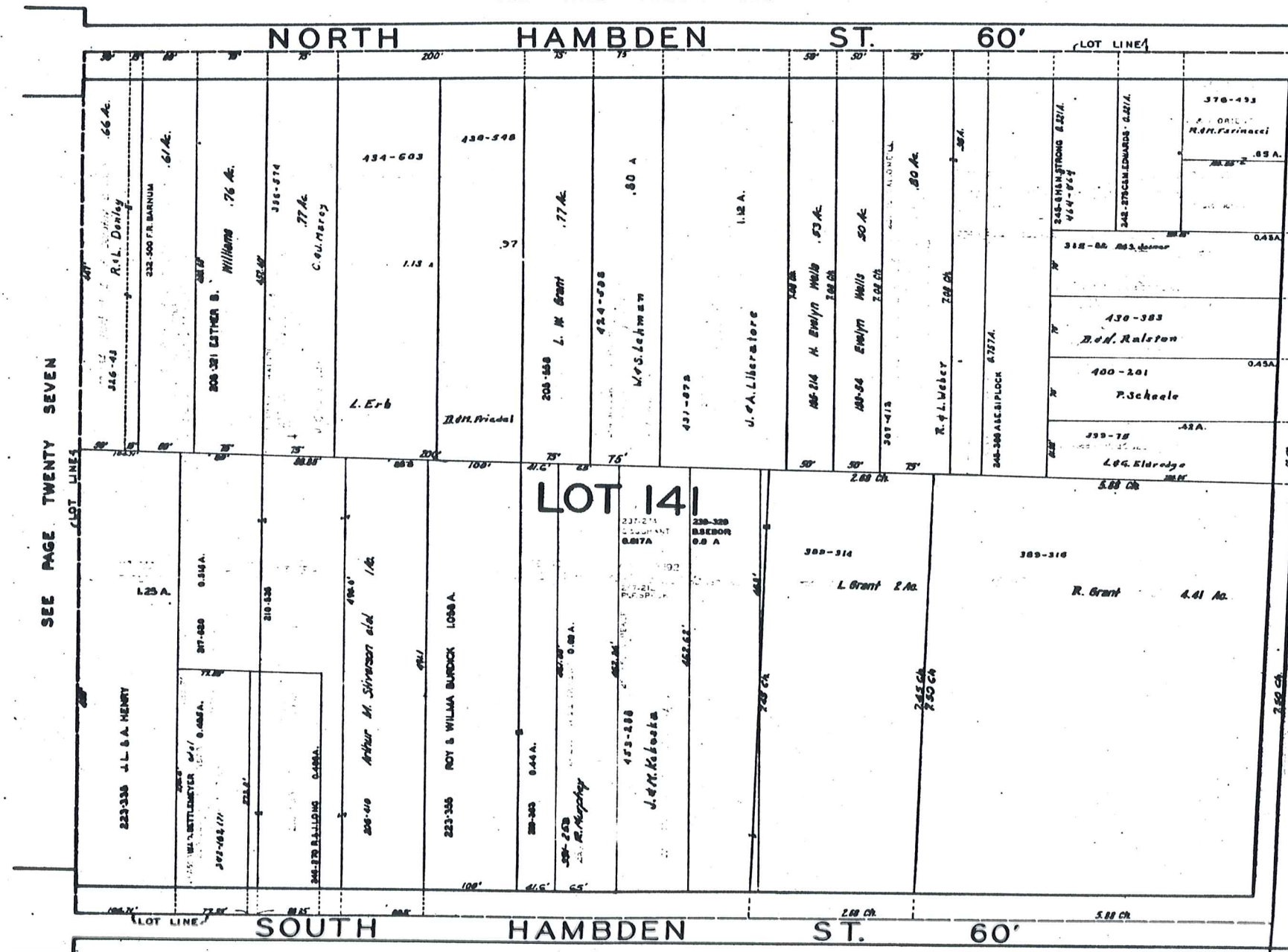
SEE PAGE TWENTY-EIGHT



SCALE 1"=66'

JAN. 1, 1968

SEE PAGE TWENTY ONE



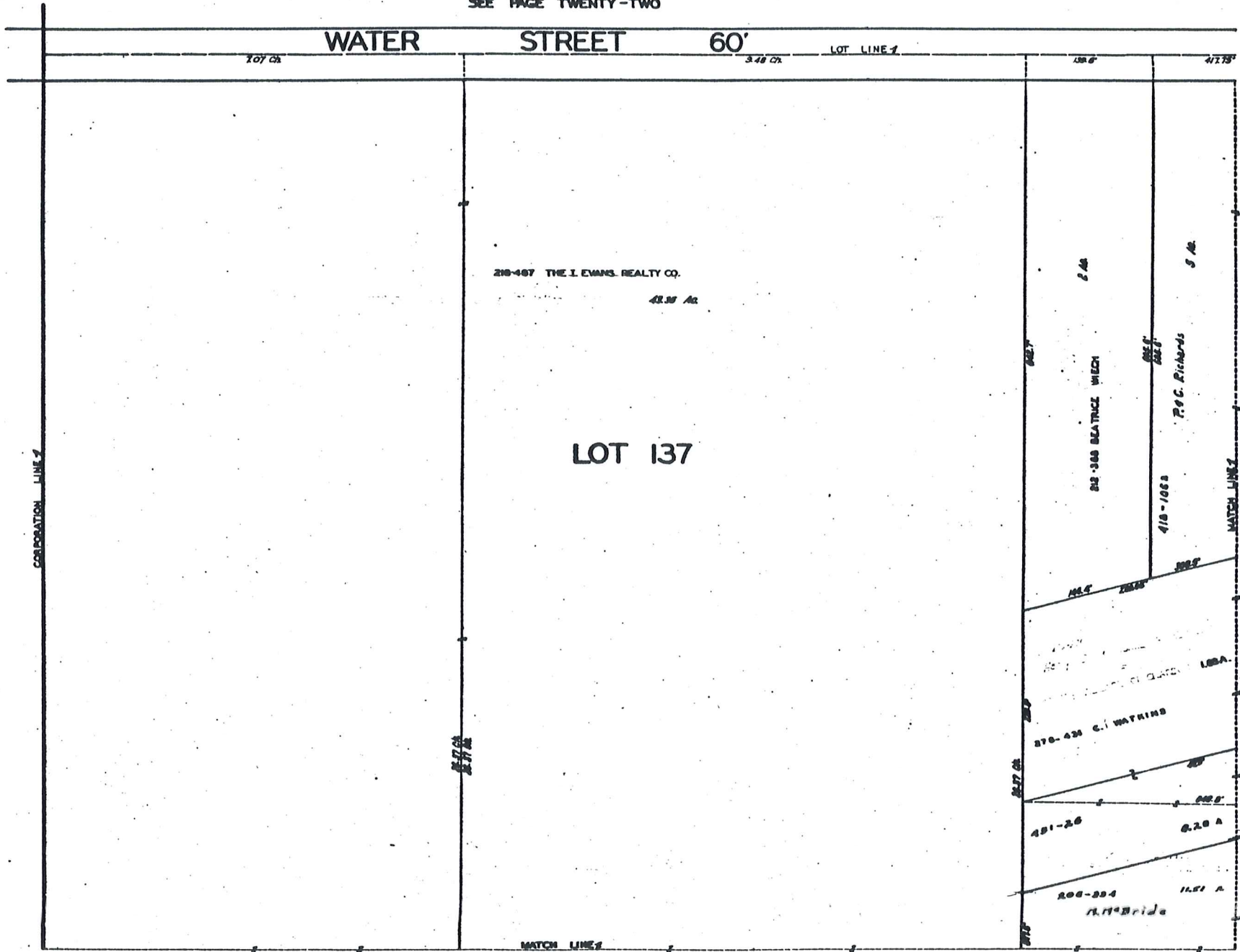
SEE PAGE TWENTY SEVEN

SEE PAGE THIRTY FIVE



JAN. 1, 1966

SEE PAGE TWENTY-TWO



LOT 137

210-487 THE I. EVANS REALTY CO.  
42.37 Ac.

2.46

BEATRICE WIECH

5.46

P.C. Richards

418-1082

370-423 C.I. WATKINS

481-26

0.26 A

206-824

11.51 A

ALM'S BRIDE



SCALE 1"=66'

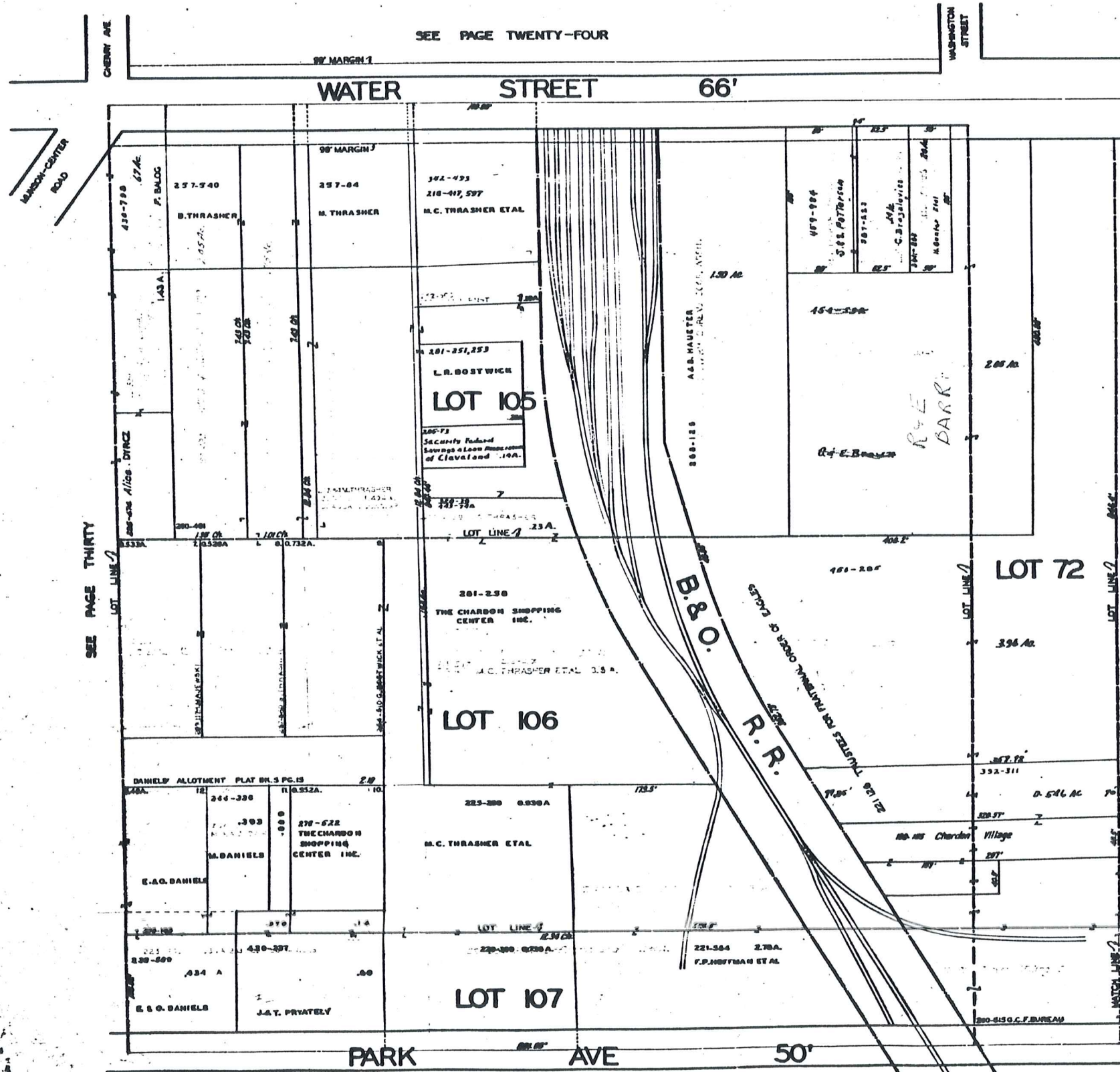
JAN. 1, 1966

SEE PAGE THIRTY

SEE PAGE THIRTY-SIX



CHARDON VILLAGE



SEE PAGE THIRTY

SEE PAGE THIRTY-TWO



SCALE 1"=66'

JAN. 1, 1968

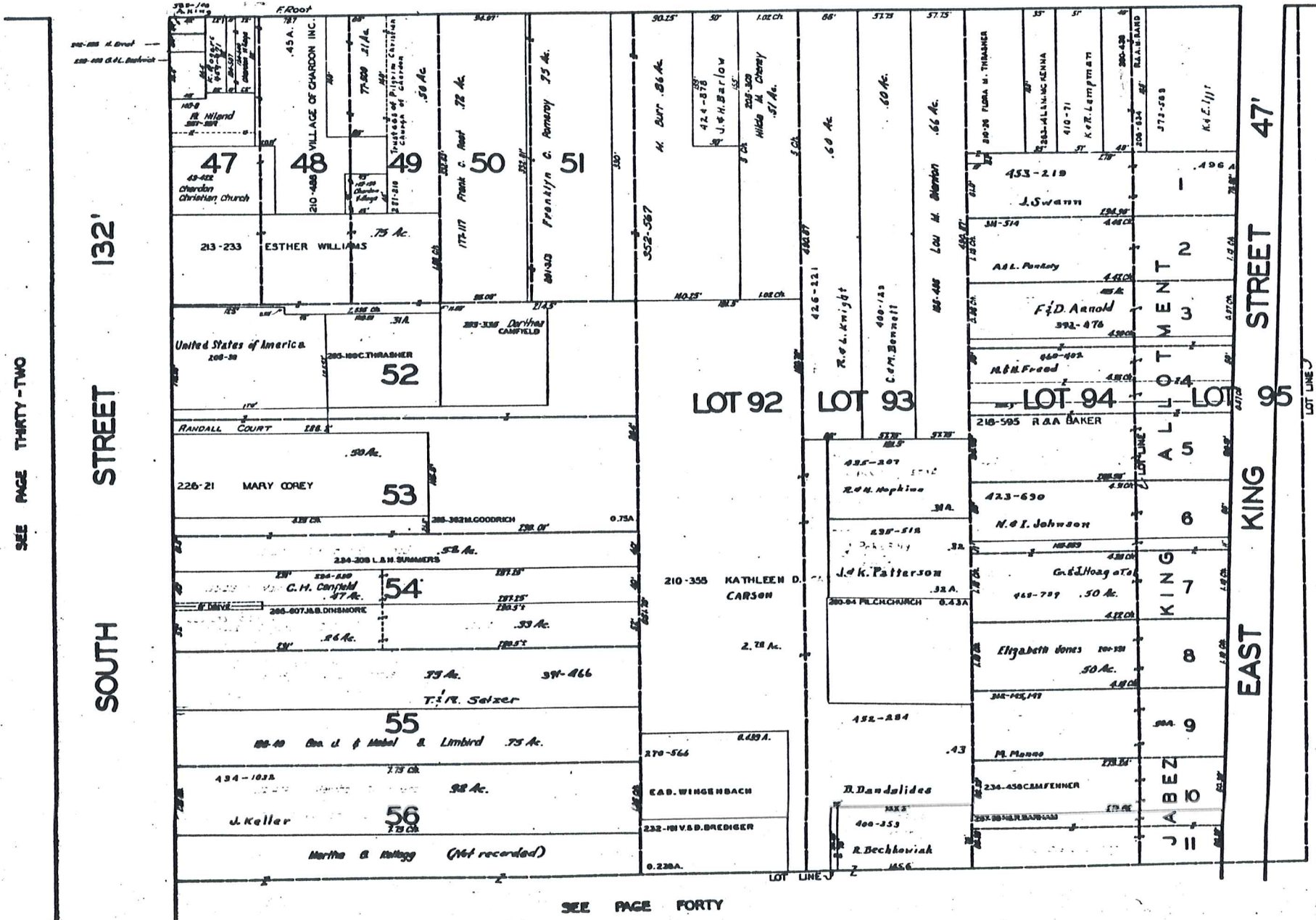
SEE PAGE TWENTY-FOUR

SEE PAGE THIRTY-EIGHT



SEE PAGE TWENTY-SIX

SOUTH HAMB DEN STREET 99'



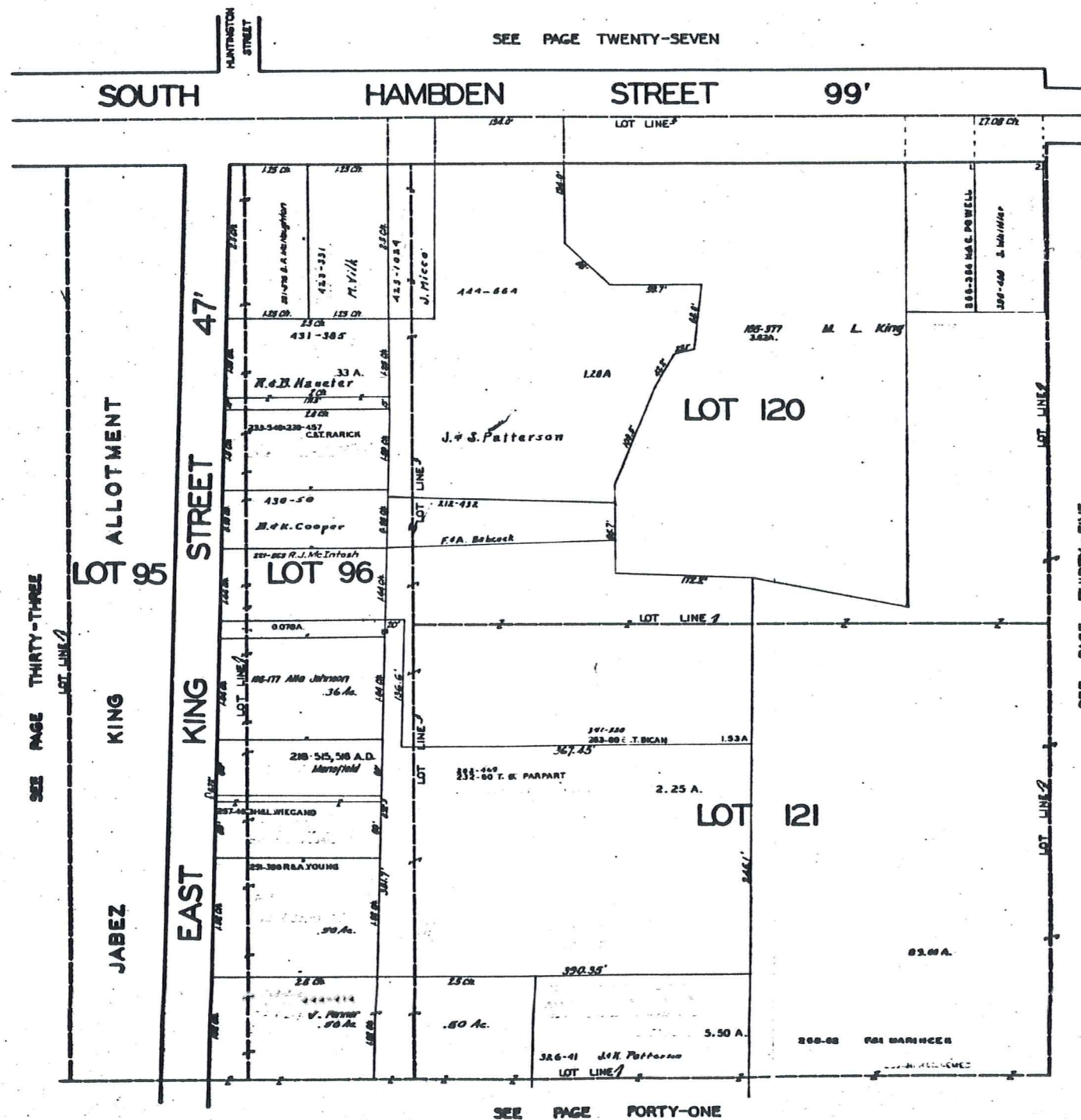
SEE PAGE THIRTY-TWO

SEE PAGE FORTY



SEE PAGE THIRTY-FOUR

JAN. 1, 1968



JAN 1, 1964

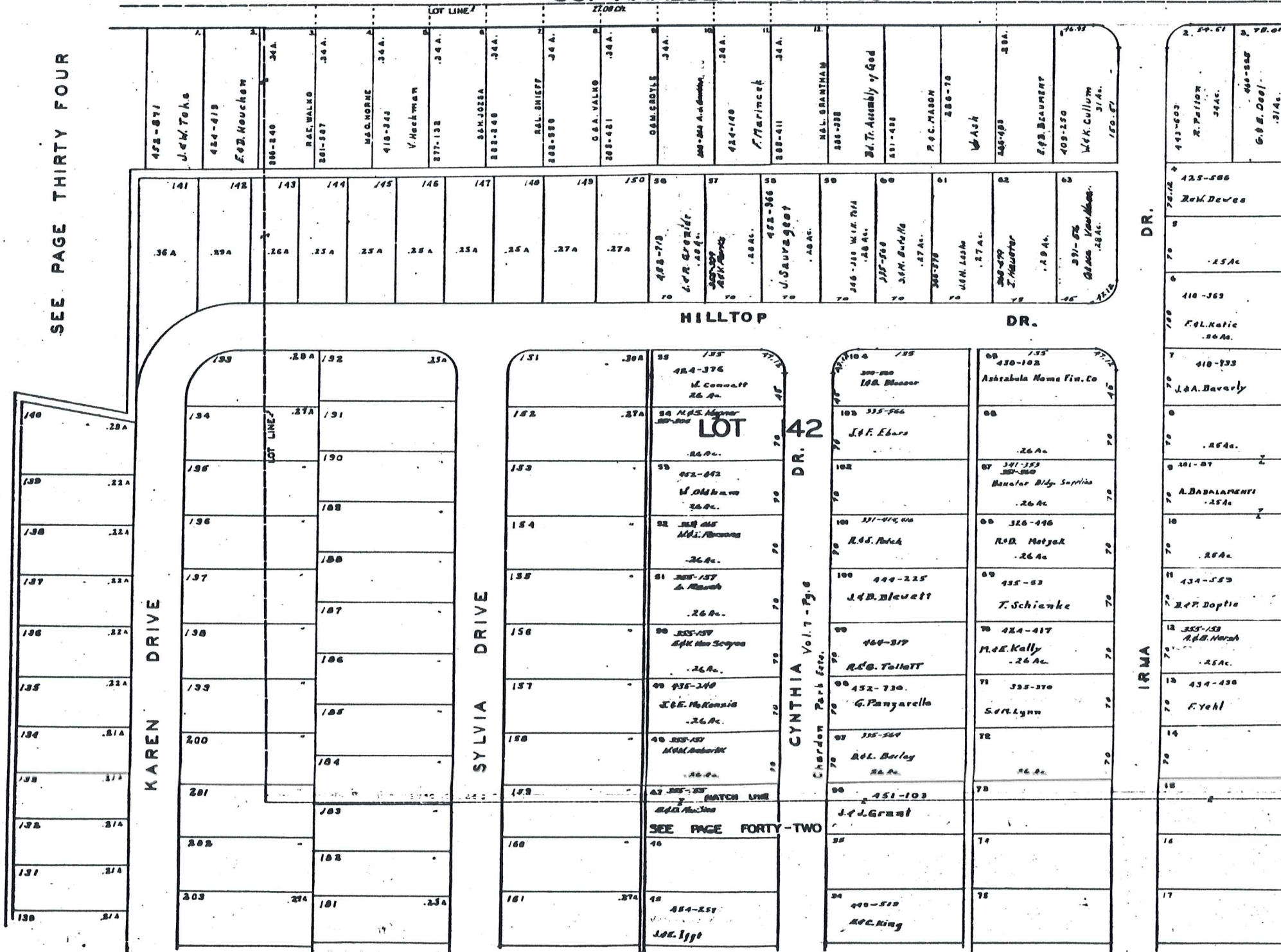
CHARDON VILLAGE

Nemec Allot.  
Vol. 6 - Pg. 89

SEE PAGE TWENTY-EIGHT

SO. HAMBDEN ST. 60'

SEE PAGE THIRTY FOUR

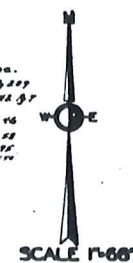


NEMEC ALLOTMENT  
 CHARDON PARK ALLOTMENT  
 LOTS NOS 1 TO 15 INCL.  
 8970 63  
 8970 73  
 8970 104  
 8970 104  
 IN NAME OF EATON HOLDING CO.  
 Vol. 286 A. 343

Shaker Rosa Hill Co.  
 Lots Nos 47 To 58  
 Vol 224 Pg. 101

Vermilion Prop. Inc.  
 Vol. 344-2 & Vol. 344 Pg. 229  
 Vol. 391 Pg. 213 & Vol. 344 Pg. 27  
 Lots Nos 30 To 46  
 Vol. 224  
 Vol. 224  
 Vol. 224

TOWNSHIP  
 CORPORATION & TOWNSHIP LINE  
 HAMBDEN



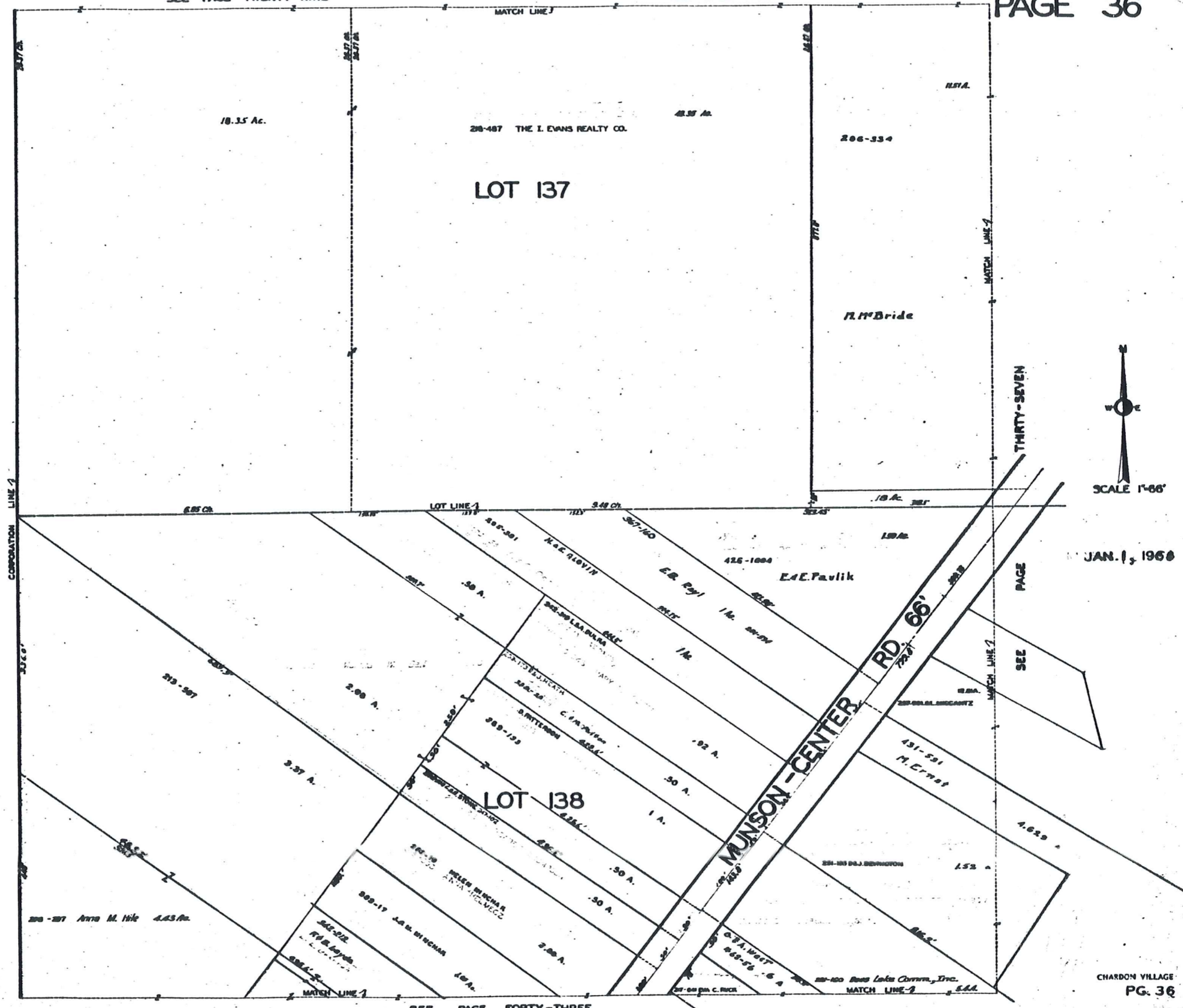
JAN. 1, 1968

CHARDON VILLAGE

SEE PAGE TWENTY-NINE

SEE PAGE TWENTY-NINE

PAGE 36



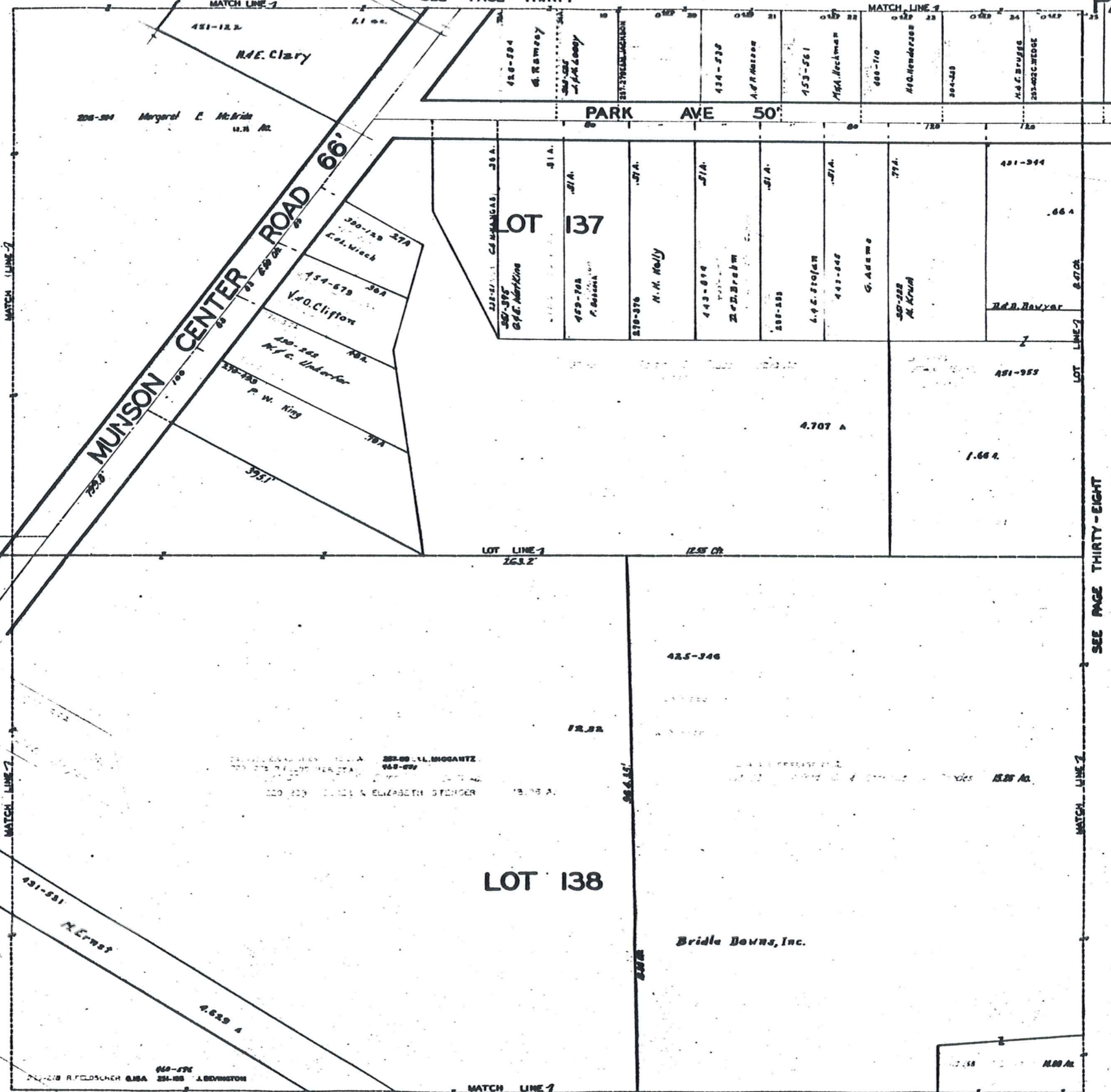
JAN. 1, 1968

CHARDON VILLAGE  
PG. 36

SEE PAGE FORTY-THREE

CHARDON VILLAGE

SEE PAGE THIRTY



SEE PAGE THIRTY-SIX

SEE PAGE THIRTY-EIGHT



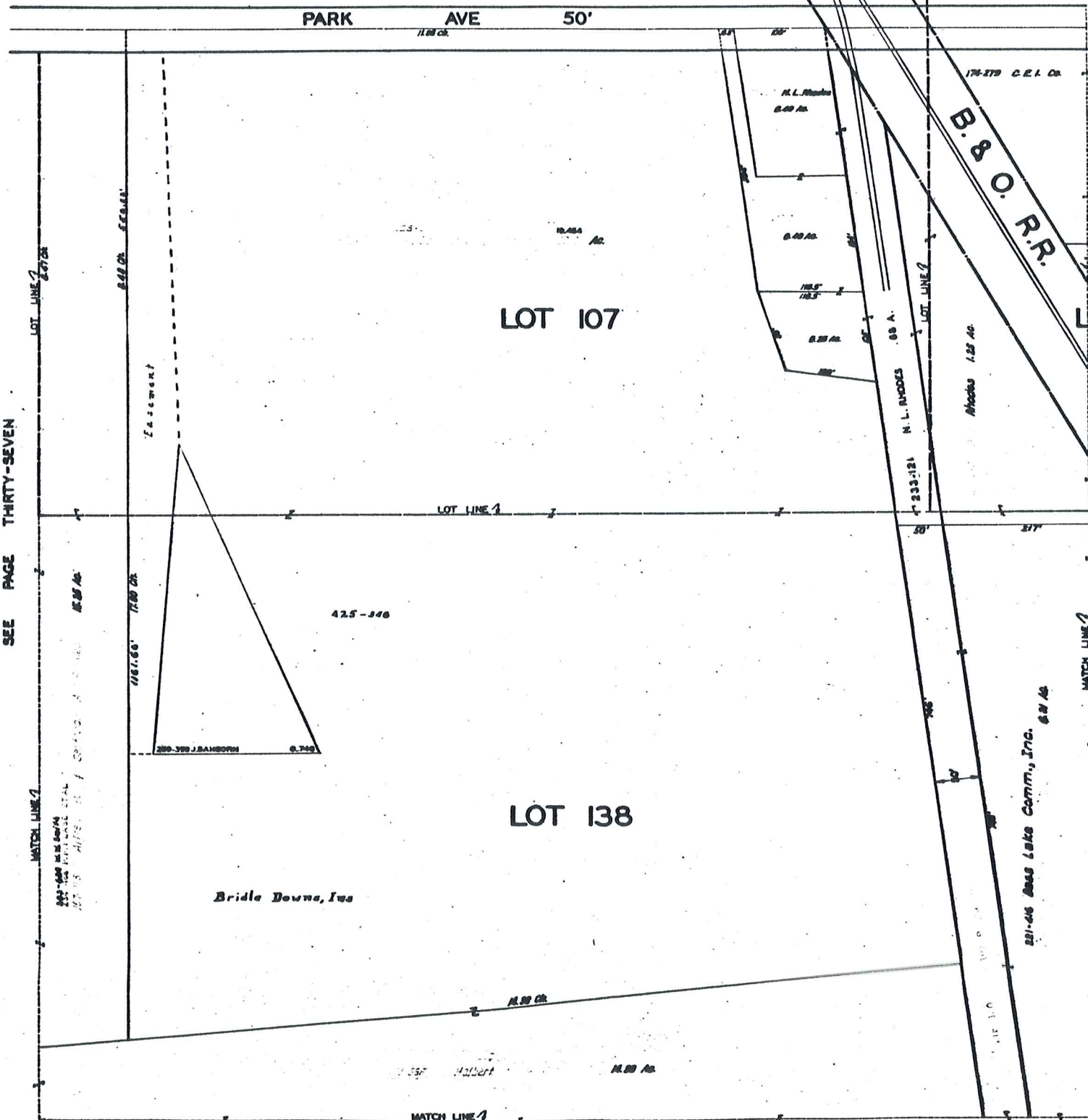
JAN 1, 1966

LOT 138

SEE PAGE FORTY-FOUR


CHARDON VILLAGE

SEE PAGE THIRTY-ONE



SEE PAGE THIRTY-SEVEN

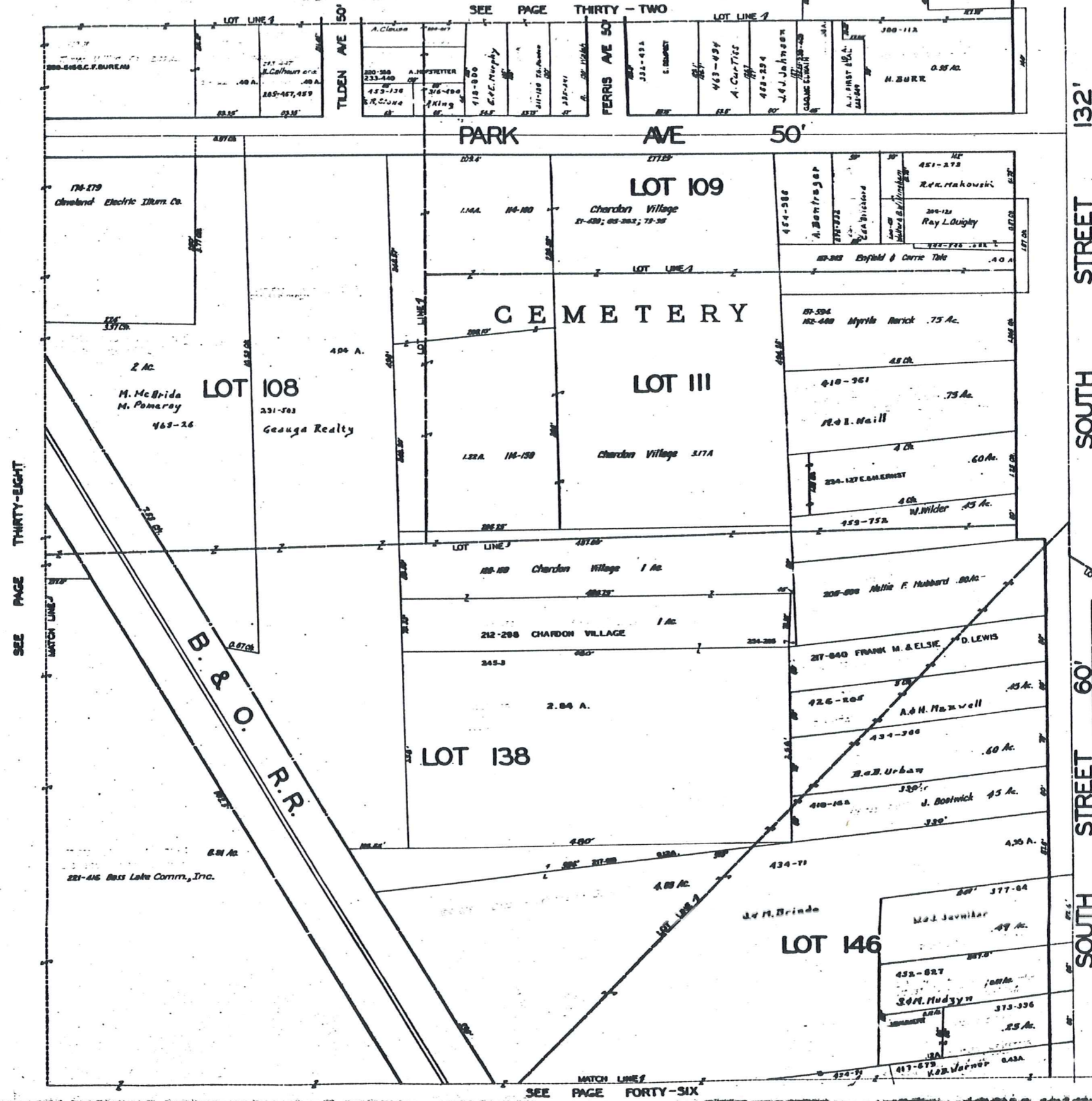
SEE PAGE THIRTY-NINE



JAN. 1, 1968

SEE PAGE FORTY-FIVE

CHARDON VILLAGE



SEE PAGE THIRTY-EIGHT

SEE PAGE FORTY

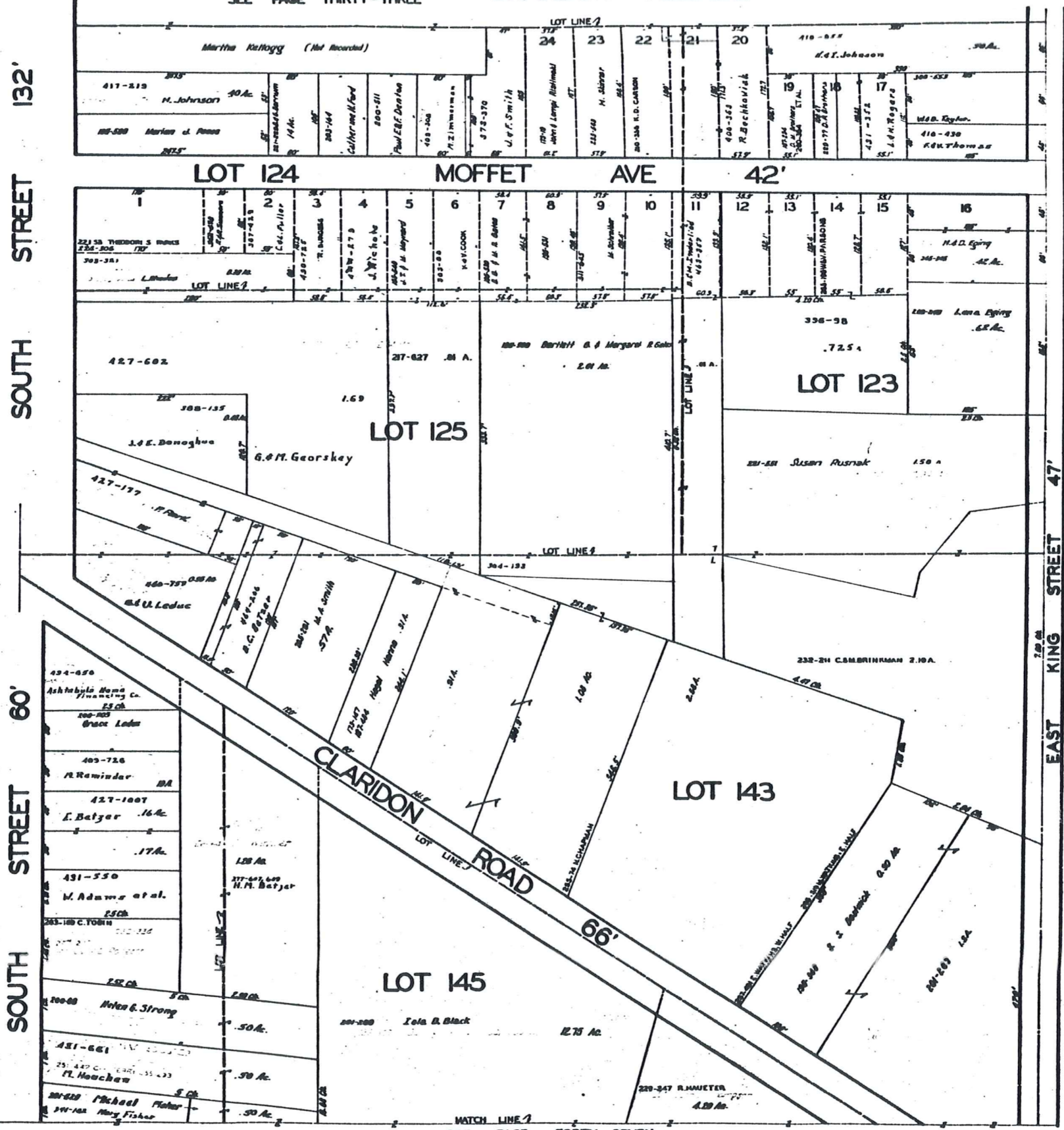
SEE PAGE FORTY



JAN. 1, 1968

CHARDON VILLAGE

SEE PAGE THIRTY-THREE



SEE PAGE THIRTY-NINE

SEE PAGE FORTY-ONE



JAN. 1, 1968

LOT 146

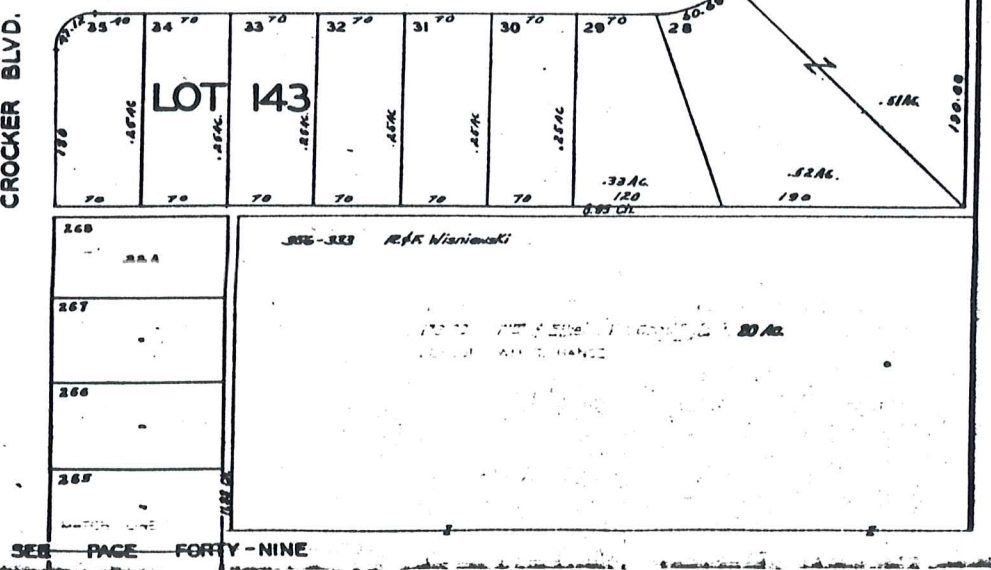
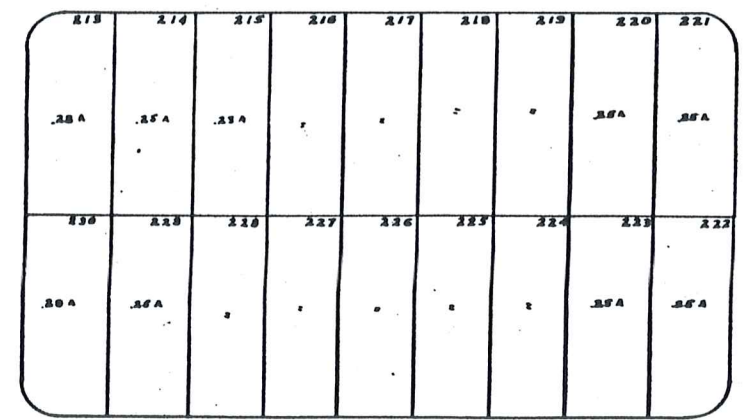
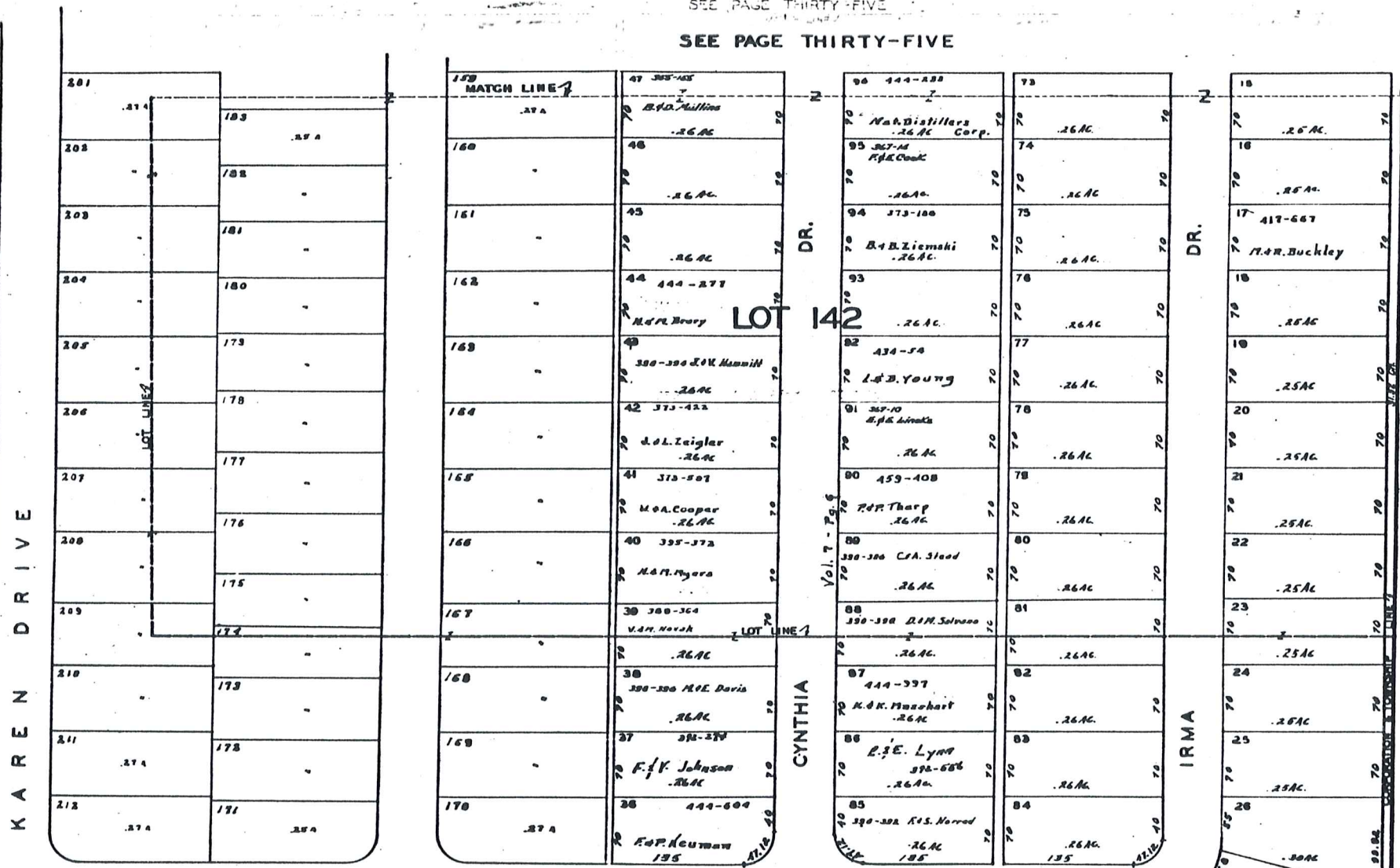
SEE PAGE FORTY-SEVEN



CHARDON VILLAGE

SEE PAGE THIRTY-FIVE  
SEE PAGE THIRTY-FIVE

184  
183  
182  
181  
180  
179  
178  
177  
176  
175  
174  
173  
172  
171  
170  
169  
168  
167  
166  
165  
164  
163  
162  
161  
160  
159  
158  
157  
156  
155  
154  
153  
152  
151  
150  
149  
148  
147  
146  
145  
144  
143  
142  
141  
140  
139  
138  
137  
136  
135  
134  
133  
132  
131  
130  
129  
128  
127  
126  
125  
124  
123  
122  
121  
120  
119  
118  
117  
116  
115  
114  
113  
112  
111  
110



TOWNSHIP  
HAMBDEN

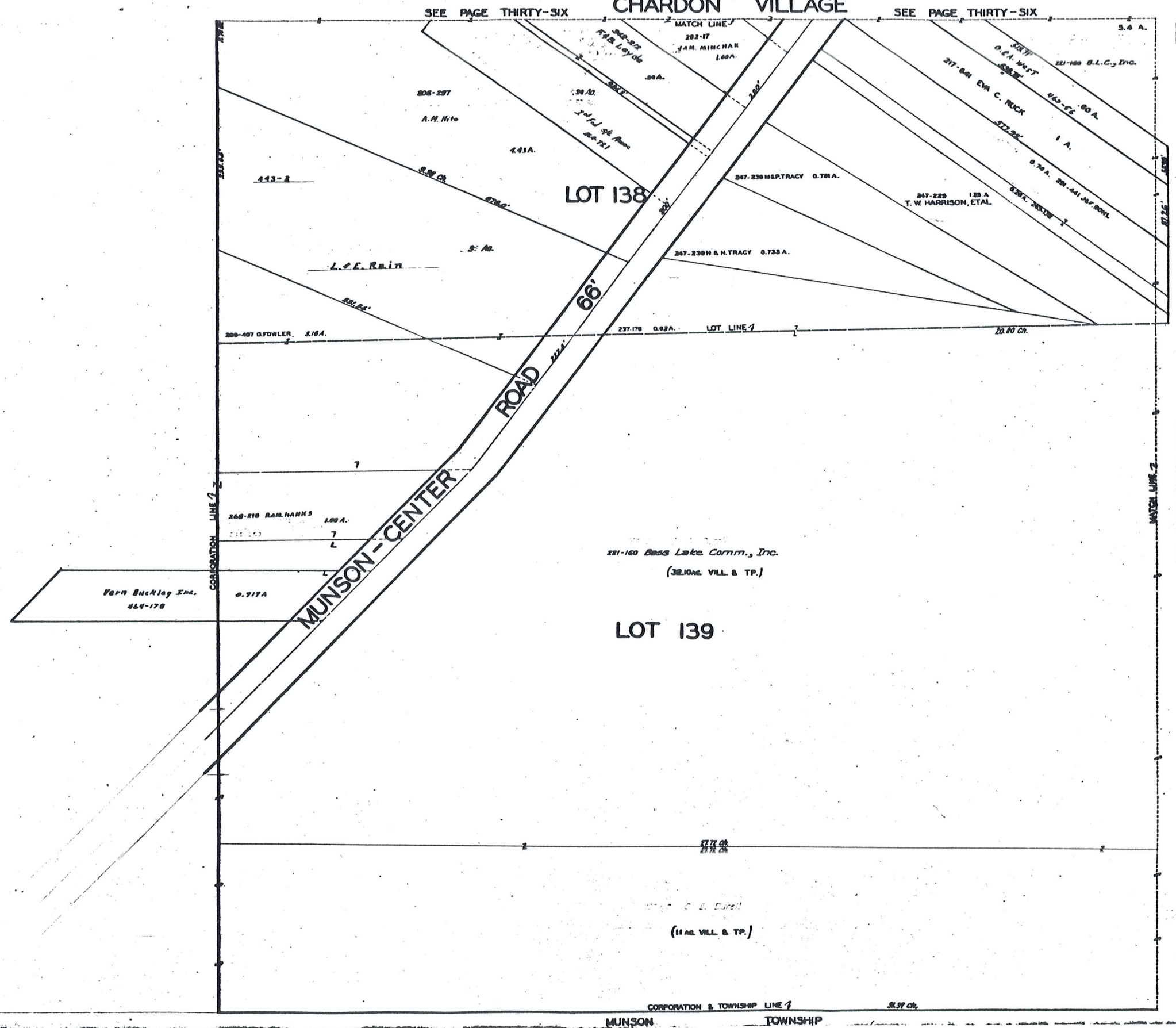


SCALE 1"=66'

JAN 1, 1966

SEE PAGE FORTY-NINE

CHARDON VILLAGE



SCALE 1"=66'

SEE PAGE FORTY-FOUR

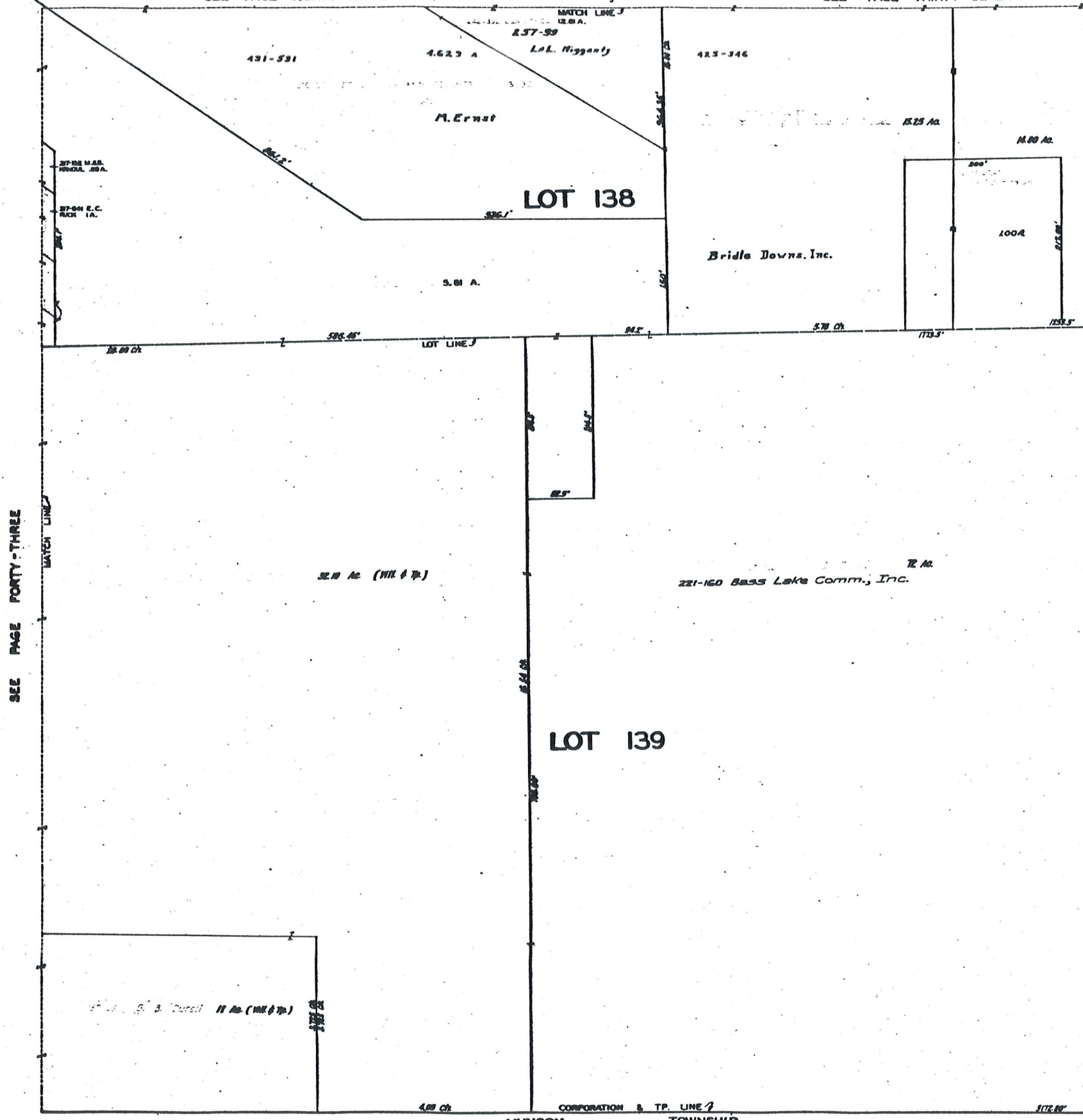
JAN 11 1968

SEE PAGE THIRTY-SEVEN

# CHARDON VILLAGE

SEE PAGE THIRTY-SEVEN

## PAGE 44



SEE PAGE FORTY-THREE

SEE PAGE FORTY-FIVE



SCALE 1-66

JAN. 1, 1966

MUNSON TOWNSHIP

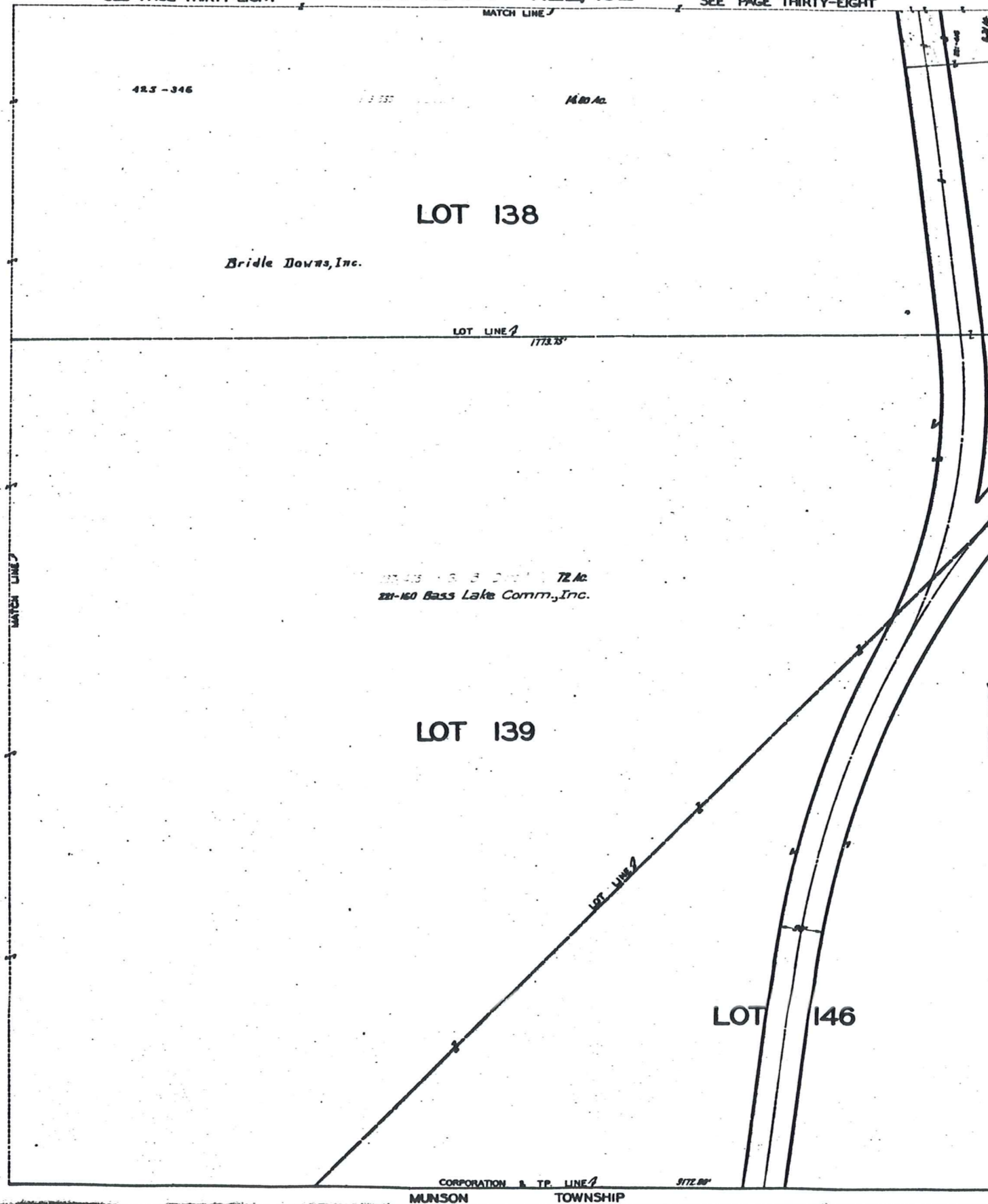
CHARDON VILLAGE  
PG. 44

CHARDON VILLAGE

SEE PAGE THIRTY-EIGHT

SEE PAGE THIRTY-EIGHT

PAGE 45



SEE PAGE FORTY-FOUR

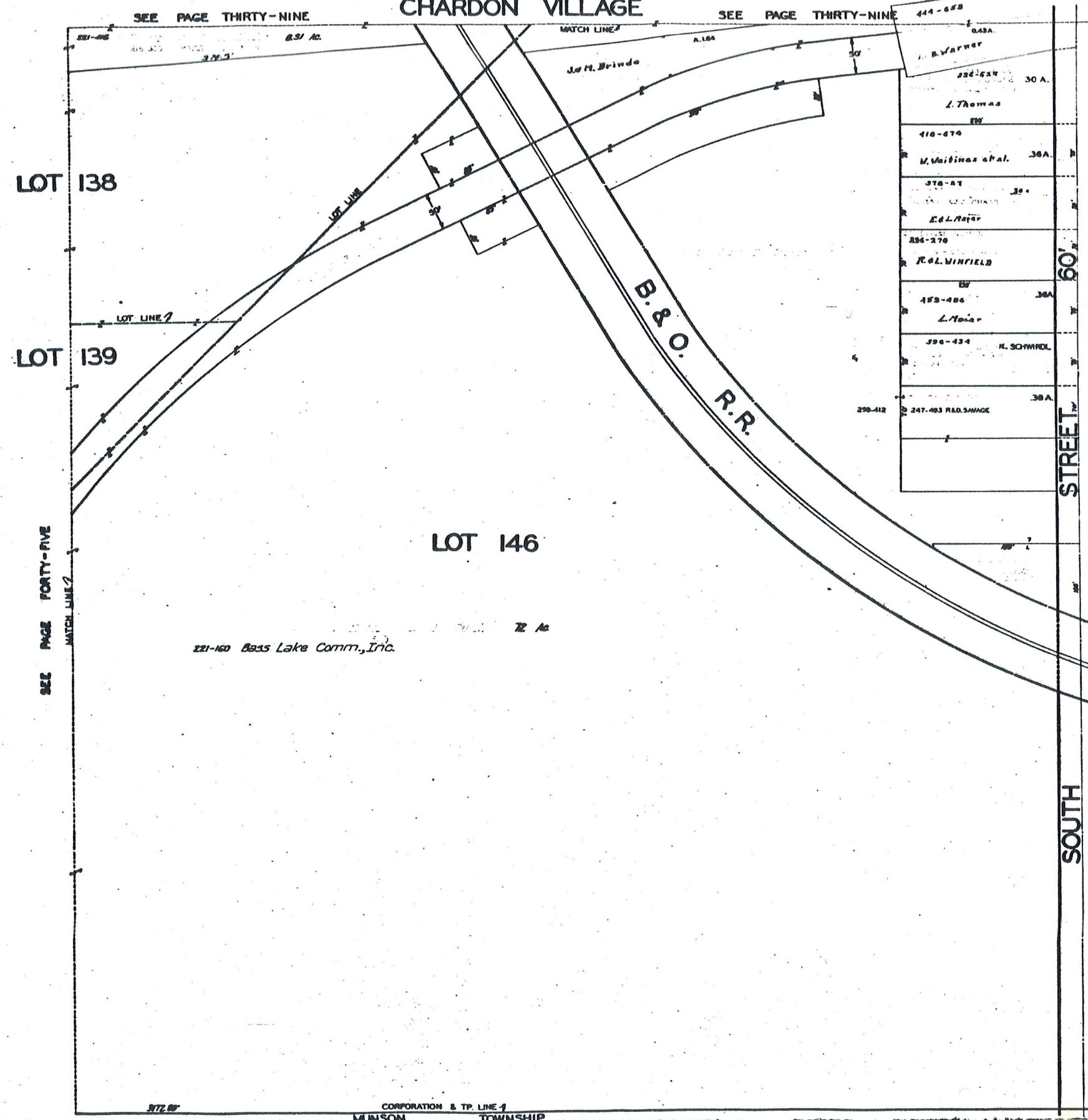
SEE PAGE FORTY-SIX



SCALE 1"=66'

JAN. 1, 1966

CHARDON VILLAGE



LOT 138

LOT 139

LOT 146

221-160 Bass Lake Comm., Inc.

B. & O. R.R.

SOUTH STREET

444-653	30 A.
J. B. Warner	
226-628	30 A.
L. Thomas	
410-670	30 A.
M. Veitinas et al.	
370-87	30 A.
E. L. Raper	
294-270	30 A.
R. O. Winfield	
153-486	30 A.
L. Hoar	
396-434	30 A.
K. SCHWIDOL	
250-412	30 A.
247-483 R.D. SWAGE	



SCALE 1"=66'

JAN. 1, 1968

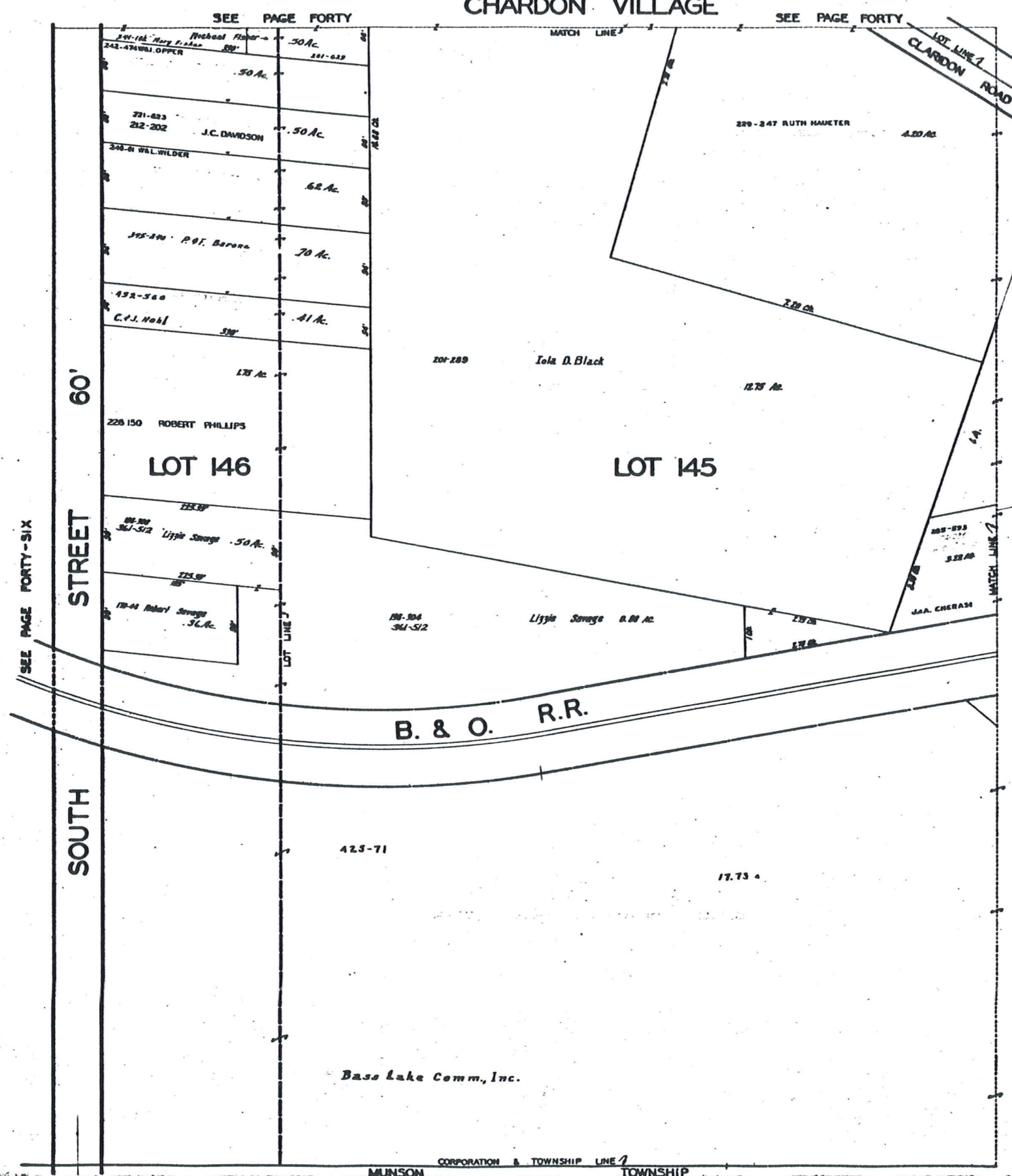
SEE PAGE THIRTY-NINE

SEE PAGE THIRTY-NINE

SEE PAGE FORTY-FIVE

SEE PAGE FORTY-SEVEN

CHARDON VILLAGE



JAN. 1, 1966

SEE PAGE FORTY-SIX

SEE PAGE FORTY-EIGHT

SEE PAGE FORTY

SEE PAGE FORTY

60'

STREET

SOUTH

LOT 146

LOT 145

B. & O. R.R.

Base Lake Comm., Inc.

Lizzie Savage .50 Ac

Lizzie Savage .50 Ac

Robert Savage .56 Ac

ROBERT PHILLIPS

Iola D. Black

C.F.J. HOHL

P.F. Barosa

J.C. DAWSON

RUTH HAMETER

Michael Fisher

Mary F. ...

OPPER

221-223

248-W. WILDER

305-306

452-560

201-209

220-150

88-89

361-512

775-97

170-44

201-209

12.75 Ac

4.20 Ac

2.00 Ch.

1.4

208-893

3.22 Ac

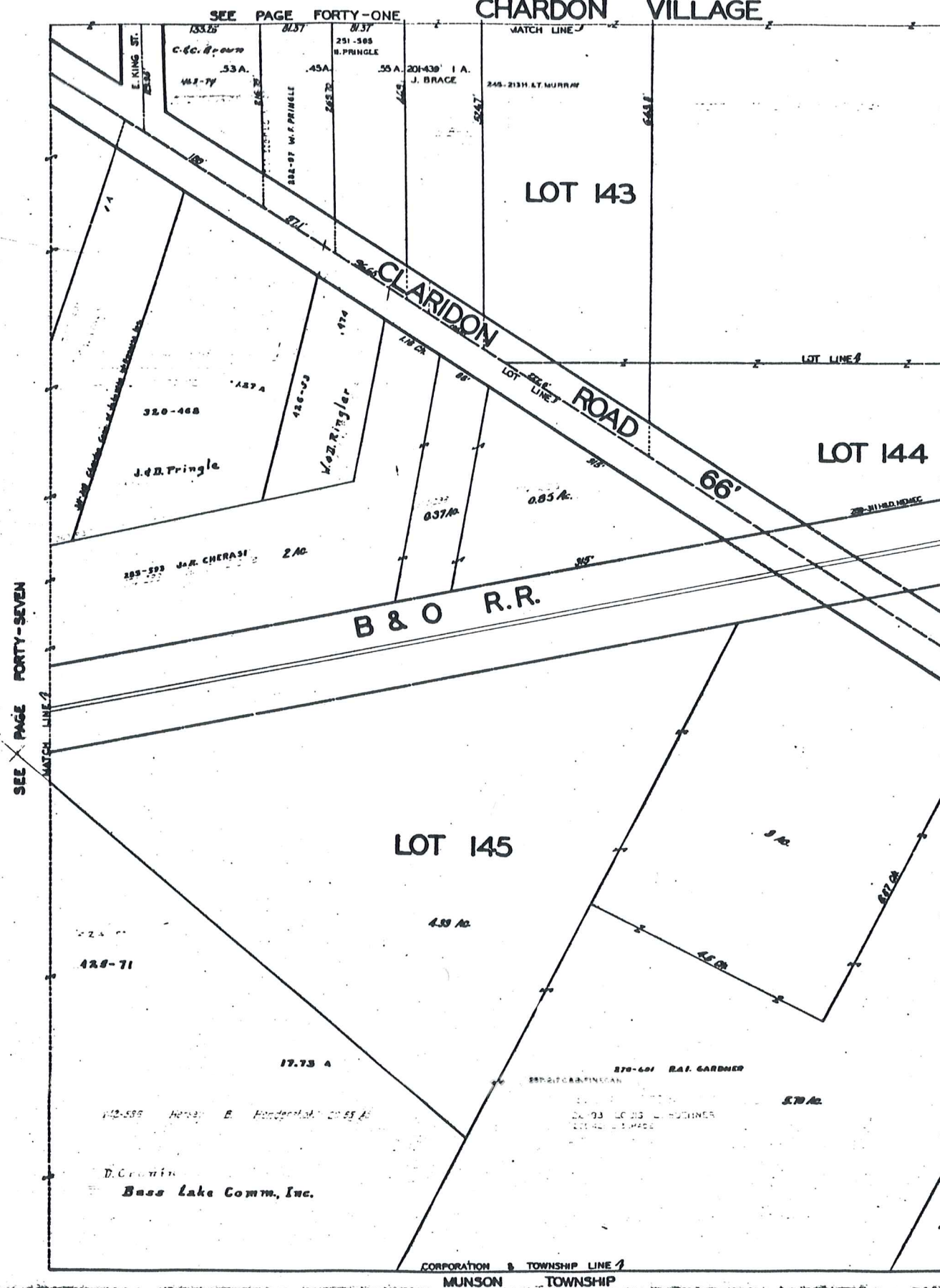
J.A.A. CHERASH

423-71

17.73 Ac

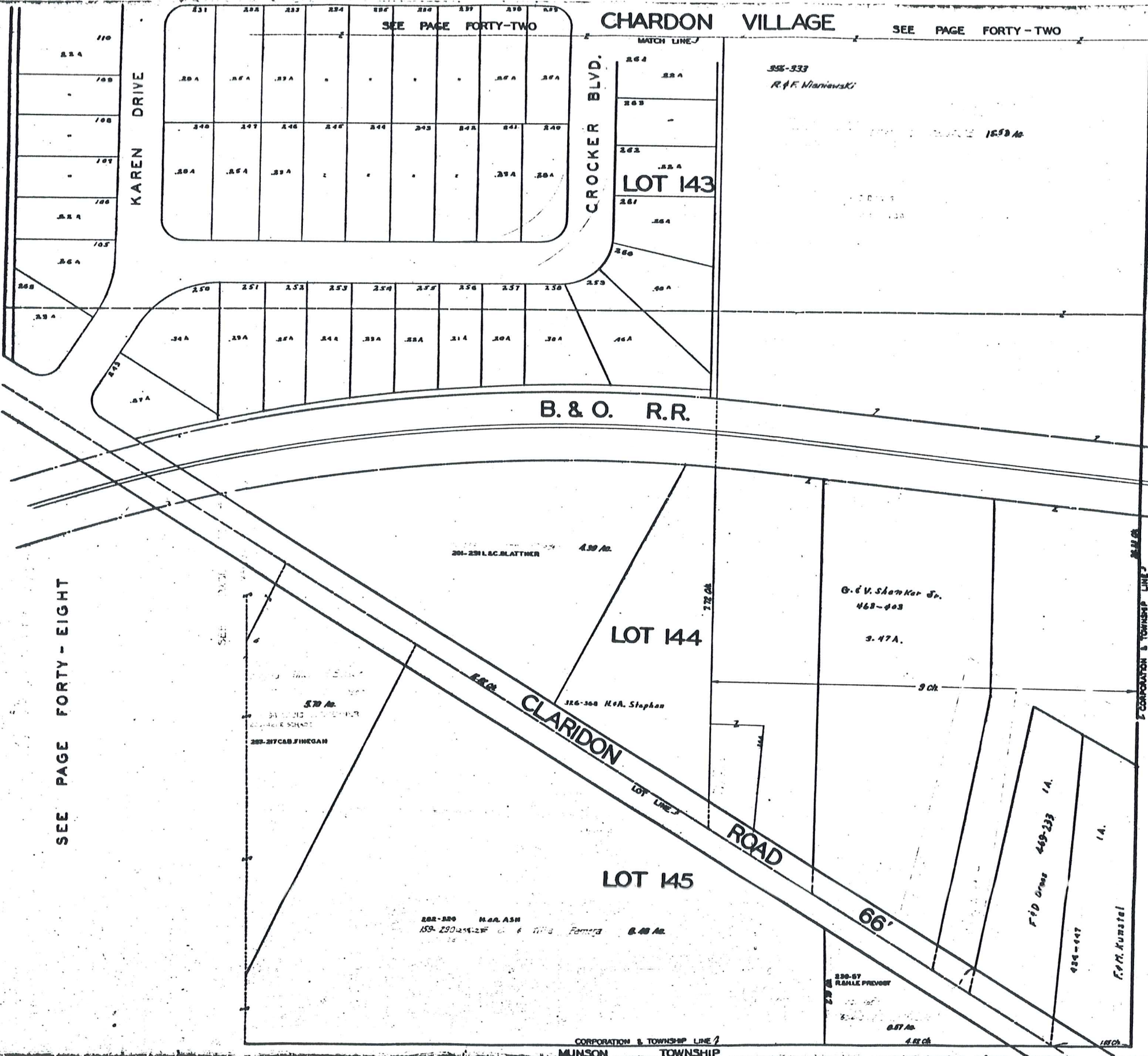
CORPORATION & TOWNSHIP LINE 7

CHARDON VILLAGE



CHARDON VILLAGE

SEE PAGE FORTY-TWO



SEE PAGE FORTY - EIGHT



SCALE 1"=66'

JAN . 1 , 1966